

CERTIFIED RECORD OF LAND CORNER MONUMENTATION

HISTORY OF ORIGINAL CORNER ESTABLISHMENT:

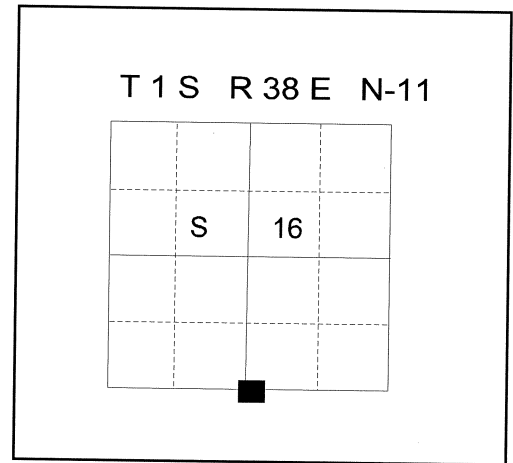
Corner established by David P. Thompson under GLO Contract number 103, dated September 3, 1863. Surveyor General record states:
Set Post at 1/4 corner position from which;
A Larch 6 in. Dia. Bears S 45°E, 20 lks dist
A Larch 8 in. Dia. Bears N15°E, 50 lks dist

See Surveys No. 2-77 & 57-76

No record of subsequent monumentation found in UNION COUNTY survey records.

DESCRIPTION OF CORNER EVIDENCE FOUND:

At Corner Position found 6" Dead Fir Tree painted red with blazes as per Surveys No.57-76 and 2-77.



See Survey Number 017-2011.

DESCRIPTION OF MONUMENT AND ACCESSORIES I ESTABLISHED TO PERPETUATE THE ORIGINAL LOCATION OF THIS CORNER:

At the position North 88°53'44" East, 2.00 feet from of 6" Fir Tree, I set a 1" x 30" iron pipe with 2 1/2" Brass cap marked as shown below, 29" in the ground, from which:

NEW BEARING TREES:

A 12" Western Larch bears North 11° East, a distance of 48.05 feet, marked 1/4 S16 BT.

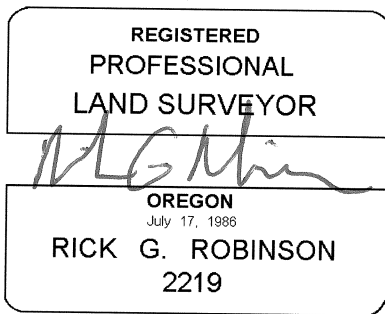
A 9" White Fir bears South 59° East, a distance of 43.55 feet, marked 1/4 S21 BT.

A 10" Ponderosa Pine bears South 31° West, a distance of 45.00 feet, marked 1/4 S21 BT.

A 9" Western Larch bears North 74° West, a distance of 39.32 feet, marked 1/4 S16 BT.

I hereby certify that the corner was monumented on June 14, 2011.

Witness: Gregory T. Blackman Jr. and Jeff Hsu



Renewal Date: December 31, 2012

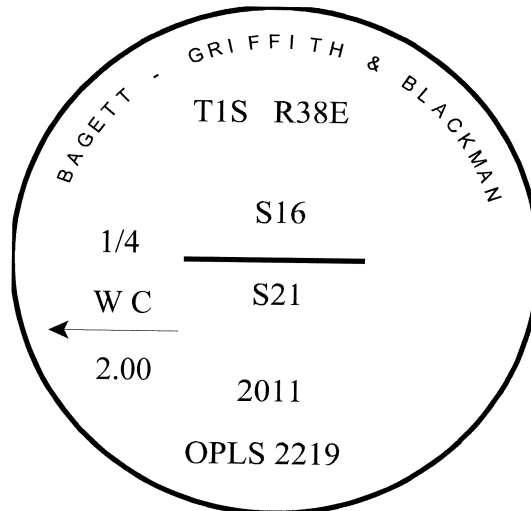
UNION COUNTY SURVEYOR

Date Received 7/19/2011

Date Filed 7/19/2011

Filed By [Signature]

File Number 028-2011R



I used a steel tape and magnetic compass in the establishment of new accessories. The magnetic declination used was 16 East. The distance to the bearing trees are to a 50d spike driven on the right side of the tree at the root crown. I attached a brass washer marked OPLS 2219 to the BT blaze.