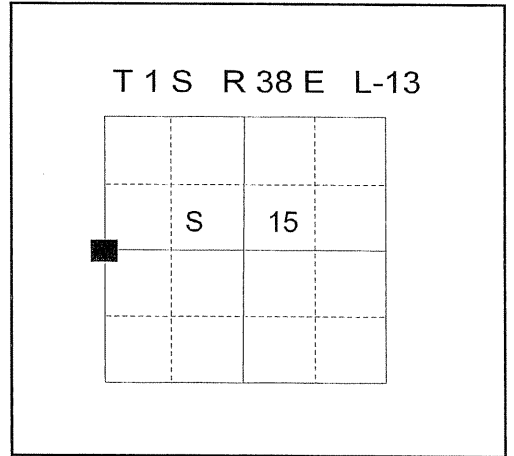


CERTIFIED RECORD OF LAND CORNER MONUMENTATION

HISTORY OF ORIGINAL CORNER ESTABLISHMENT:

Corner established by David P. Thompson in GLO contract number 103, dated September 3, 1863. Surveyor General record states:
Set post for 1/4 sec cor from which:
A pine 36 in. Dia. Bears N50°W, 25 lks dist
A pine 15 in. Dia. Bears N70°E, 110 lks dist



No record of subsequent monumentation found in UNION COUNTY survey records.

DESCRIPTION OF CORNER EVIDENCE FOUND:

Found prominent fence running East of corner position.

See Survey Number 004-2008.

DESCRIPTION OF MONUMENT AND ACCESSORIES I ESTABLISHED TO PERPETUATE THE ORIGINAL LOCATION OF THIS CORNER:

At the intersection of the line between the section corners North and South, and the existing fence running East, I set a 5/8" x 30" iron pin with 2 1/2" aluminum cap marked as shown below, 4" below gravel road surface, from which:

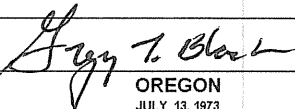
NEW BEARING OBJECTS:

- A 5/8" x 30" Iron Pin with 1 1/2" Aluminum cap bears N. 33°52'55" E., a distance of 23.67 feet, marked NE RP.
- A railroad tie fence corner bears S. 88° E., a distance of 25.30 feet.
- A 15" Ponderosa Pine bears S. 37° W., a distance of 53.00 feet, marked X BT.
- A 12" Ponderosa Pine bears N. 82 1/2° W., a distance of 50.48 feet, marked 1/4 S16 BT.

I hereby certify that the corner was monumented on February 29, 2008.

Witness: Gregory T. Blackman Jr., Jeff Hsu

REGISTERED
PROFESSIONAL
LAND SURVEYOR



OREGON
JULY 13, 1973
GREGORY T. BLACKMAN
991

Renewal Date: Dec. 31, 2009

BAGETT - GRIFFITH & BLACKMAN

T1S R38E
1/4
S16 | S15

2008
OPLS 991

**UNION COUNTY
SURVEYOR**

Date Received 3/4/08

Date Filed 3/4/08

Filed By R. Robinson Deputy

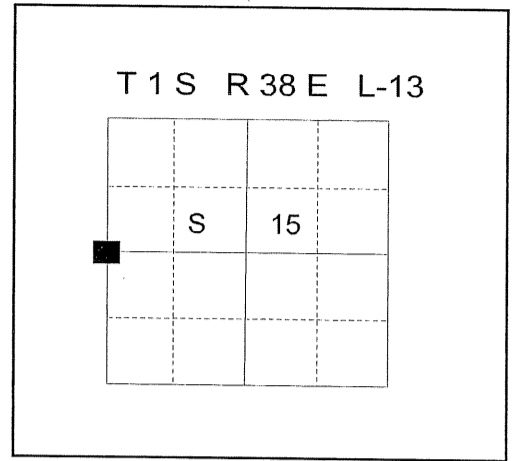
File Number 001-2008R

I used a steel tape and magnetic compass in the establishment of new bearing trees. The magnetic declination used was 18° East. The distance to the bearing tree is to a 50d spike driven on the right side of the tree at the root crown. I attached a brass washer marked OPLS 991 to the BT blaze. I used a Leica 500 series GPS RTK to establish the Iron Pin accessory. I used the same basis of bearing as that of Survey Number 004-2008.

CERTIFIED RECORD OF LAND CORNER MONUMENTATION

HISTORY OF ORIGINAL CORNER ESTABLISHMENT:

Corner established by David P. Thompson in GLO contract number 103, dated September 3, 1863. Surveyor General record states:
Set post for 1/4 sec cor from which:
A pine 36 in. Dia. Bears N50°W, 25 lks dist
A pine 15 in. Dia. Bears N70°E, 110 lks dist



No record of subsequent monumentation found in UNION COUNTY survey records.

DESCRIPTION OF CORNER EVIDENCE FOUND:

Found prominent fence running East of corner position.

See Survey Number 004-2008.

DESCRIPTION OF MONUMENT AND ACCESSORIES I ESTABLISHED TO PERPETUATE THE ORIGINAL LOCATION OF THIS CORNER:



At the intersection of the line between the section corners North and South, and the existing fence running East, I set a 5/8" x 30" iron pin with 2 1/2" aluminum cap marked as shown below, 4" below gravel road surface, from which:

NEW BEARING OBJECTS:

- A 5/8" x 30" Iron Pin with 1 1/2" Aluminum cap bears N. 33°52'55" E., a distance of 23.67 feet, marked NE RP.
- A railroad tie fence corner bears S. 88° E., a distance of 25.30 feet.
- A 15" Ponderosa Pine bears S. 37° W., a distance of 53.00 feet, marked X BT.
- A 12" Ponderosa Pine bears N. 82 1/2° W., a distance of 50.48 feet, marked 1/4 S16 BT.

I hereby certify that the corner was monumented on February 29, 2008.

Witness: Gregory T. Blackman Jr., Jeff Hsu



UNION COUNTY SURVEYOR

Date Received 3/4/08

Date Filed 3/4/08

Filed By R. Lawson, Deputy

File Number 001-2008R

I used a steel tape and magnetic compass in the establishment of new bearing trees. The magnetic declination used was 18° East. The distance to the bearing tree is to a 50d spike driven on the right side of the tree at the root crown. I attached a brass washer marked OPLS 991 to the BT blaze. I used a Leica 500 series GPS RTK to establish the Iron Pin accessory. I used the same basis of bearing as that of Survey Number 004-2008.