

CERTIFIED RECORD OF LAND CORNER MONUMENTATION

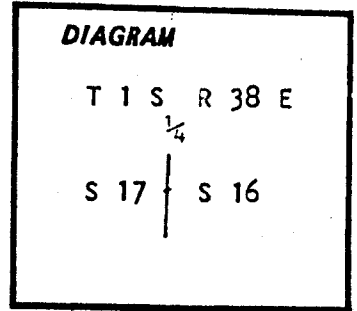
History of original corner establishment:

Corner originally set by David P. Thompson under GLO contract 103, September and October, 1863

Thompson set a post in a mound of stone for the 1/4 corner

No bearing trees

L-9



Description of corner evidence found:

Found mound of stone

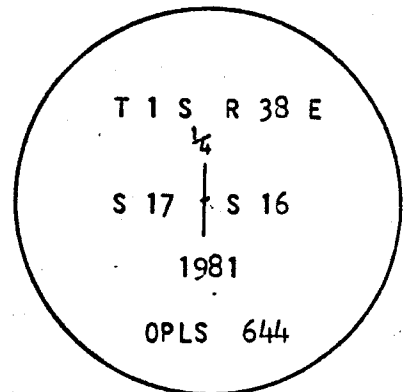
Description of monument and accessories I established to perpetuate the original location of this corner:

In position of stone mound, I set a 2 1/2" x 30" aluminum pipe with cap marked as shown, 24" in the ground, raised mound of stone, from which;

A 14" red fir bears North 64° East, 40.4 feet, marked 1/4 S16 BT

A 14" pine bears North 23° West, 17.2 feet marked 1/4 S17 BT

I used a steel tape and magnetic compass (20° East declination) in the establishment of these accessories. Distance measured to the center of the bearing trees.



REGISTERED PROFESSIONAL LAND SURVEYOR

Handwritten signature of Duane I. Griffith

OREGON
JULY 10, 1984
DUANE I. GRIFFITH
644

Office of... SURVEYOR County of... UNION
State of... OREGON I hereby certify that the within instrument was filed in this office

for record on the... 26... day of... JUNE 1981.

HOWARD L. PERRY (COUNTY OFFICIAL) by *David J. Landolt* (DEPUTY)

UNION COUNTY SURVEYOR

Date Received _____

★ GPO—798-276

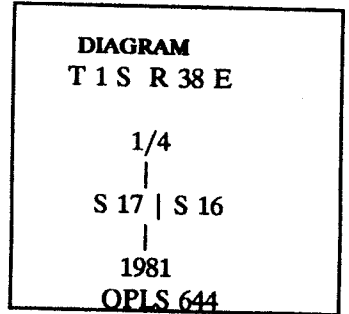
By _____

File No. 104-84R

CERTIFIED RECORD OF LAND CORNER MONUMENTATION

History of original corner establishment:

40.00 Set post for 1/4 Sec cor in mound of stone



Description of corner evidence found:

Found 3" aluminum cap with mound of stone to cap, from which:

- An 18" fir bears N 68 1/4° E, 39.6 feet with scribe visible. (Second generation)
- A 13" snag bears N 17 1/4° W, 17.1 feet with scribe visible. (Second Generation)

Description of monument and accessories I established to perpetuate the original location of this corner:

- A 12" fir bears S 34° E, 46.8 feet scribed 1/4 S16BT
- A 12" fir bears S 49° 40' W, 20.8 feet scribed 1/4 S17BT
- A 14" pine bears N 70 d W, 37.5 feet scribed 1/4 S17BT

UNION COUNTY SURVEYOR

Date Received 10/18/94

Date Filed 10/23/94

By Guyton Z. Blain

File No. 094-1994R

REGISTERED
PROFESSIONAL
LAND SURVEYOR

R. E. Stoll 10/94

OREGON
JULY 15 1983
RONALD E. STOLL
2058

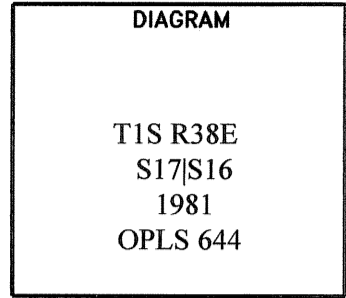
Office of _____ County of _____
 State of _____ I hereby certify that the within instrument was filed in this office
 for record on the ____ day of _____, 19____
 _____ by _____
 (COUNTY OFFICIAL) (DEPUTY)

CERTIFIED RECORD OF LAND CORNER MONUMENTATION

L-9

History of original corner establishment:

Corner originally established by David P. Thompson, in 1863 under contract No. 103, in 1863. Record states: Set post for 1/4 Sec. corner in mound of stone. In 1981, Duane I. Griffith recovered a mound of stone and remonumented the corner with a aluminum pipe monument per Union County Surveyor File No. 104-84R Griffith established 2 bearing trees: A 14" red fir bears N 64° E, 40.4 ft. A 14" pine bears N 23° E, 17.2 ft. In 1994, under Union County Surveyor File No. 094-1994R, Ronald E. Stoll maintained the corner and established 3 new bearing trees: A 12" fir bears S 34°E, 46.8 ft. A 12" fir bears S 49°40' W, 20.8 ft. A 14" pipe bears N 70° W, 37.5 ft. In 2003 a dependant resurvey was made the Bureau of Land Management under special instructions dated April 29, 2003. The Bureau of Land Management Survey accepted Griffith's monument and did not establish any new accessories. BLM's Official Survey Notes are not currently of record.



Description of corner evidence found:

Found 3 1/4" aluminum cap on 2 1/2" aluminum pipe set flush with ground in a 2 1/2 ft. diam. mound of stone. Cap marked as shown in diagram. A 12" downed and rotted pine snag with scribes not visible bears N23°W - 17.2 ft., with Baggett, Griffith and Assoc. bearing sign attached. A 20" douglas fir with healed double blaze bears N64°E - 40.4 ft., with Baggett, Griffith and Assoc. and Stuntzner Engineering bearing tree signs, and 54-9 sign attached. A 14" douglas fir with partly healed single blaze bears: S34°E - 46.8 ft. with signs 54-3 and 54-9 attached and a Stuntzner Engineering bearing sign attached. A 15" douglas fir with healed single blaze bears: S50°W - 20.8 ft. with signs 54-3 and 54-9 attached. A 16" ponderosa pine with partly healed single blaze bears: N70°W - 37.5 ft. with signs 54-3 and 54-9 attached. There is a steel fence post with 54-9 and 54-2 signs 3 ft. north and a steel fence post with 54-2 3 ft. south of corner monument.

Description of monument and accessories I established to perpetuate the original location of this corner:

Painted red 6" band and face of blaze of all bearing trees.

This corner was maintained on Nov 5, 2004. Used magnetic compass with 18° East declination and measured to accessories with a steel tape. Measurements to bearing trees are to the center of tree.

Witness: Jason M. Wells LSIT.

REGISTERED
PROFESSIONAL
LAND SURVEYOR

William R. Wells

OREGON
JULY 22, 1977
WILLIAM R. WELLS
1106

renews 6-30-06

Office of.....County of.....
State of, I hereby certify that the within instrument was filed
in this office for record on theday of, 20.....
.....by.....
(COUNTY OFFICIAL) (DEPUTY)

UNION COUNTY
SURVEYOR

Date Received 12/9/04

Date Filed 12/10/04

By R. ROBINSON, DEPUTY

File No. 082-2004R

Dependent Resurvey of a Portion of the Subdivisional Lines,
T. 1 S., R. 38 E., Willamette Meridian, Oregon

FEET	<p style="text-align: center;">T 1 S R 38 E S 18 1/4 ——— S 19 2003</p> <p>from which new bearing trees</p> <p>A fir, 24 ins. diam. bears N. 18$\frac{1}{4}$° E., 28.4 ft. dist., mkd. 1/4 S18 BT.</p> <p>A fir, 19 ins. diam., bears S. 75$\frac{1}{4}$° E., 13.5 ft. dist., mkd. 1/4 S19 BT.</p> <p>Deposit a magnet in a white plastic case at the base of the stainless steel post.</p> <p>Search was made for all intervening corners. None were found.</p> <hr/> <p>N. 1° 05' 36" W., bet. secs. 16 and 17.</p> <p>Over broken E. slope, through fir, tamarack, and pine timber with moderate to dense undergrowth.</p> <p>2653.78 The $\frac{1}{4}$ sec. cor. of secs. 16 and 17, perpetuated by Duane I. Griffith, Registered Professional Land Surveyor No. 644, in 1981, from original evidence no longer visible, recorded in the Union County survey records, survey file No. 48-81, monumented with an aluminum post, 2$\frac{1}{2}$ ins. diam., firmly set, projecting 1 in. above a collar of stone, with aluminum cap mkd.</p> <p style="text-align: center;">T 1 S R 38 E 1/4 S 17 S 16 1981 ORLS 644</p> <p>from which the remains of bearing trees mkd. by Griffith</p> <p>A fir, 20 ins. diam., bears N. 67$\frac{1}{4}$° E., 39.1 ft. dist., with healed double blazes.</p> <p>A root hole, bears N. 17° W., 17.8 ft. dist., with uprooted pine, 15 ins. diam., alongside, with fragmentary scribe marks visible on partially healed double blazes.</p>
------	--

L-9

UNION COUNTY SURVEYOR	
Date Received	<u>6/12/11</u>
Date Filed	<u>6/23/11</u>
By	<u>R. ROBINSON, DEPUTY</u>
File No.	<u>011-2011R</u>

Dependent Resurvey of a Portion of the Subdivisional Lines,
T. 1 S., R. 38 E., Willamette Meridian, Oregon

FEET	<p>and bearing trees mkd. by Ronald E. Stoll, Registered Professional Land Surveyor No. 2058, in 1994, recorded in the Union County survey records, certified record of land corner monumentation, L-9</p> <p>A fir, 14 ins. diam., bears S. $33\frac{3}{4}^{\circ}$ E., 47.1 ft. dist., with fragmentary scribe marks visible on partially healed blaze.</p> <p>A fir, 13 ins. diam., bears S. 50° W., 20.6 ft. dist., with healed blaze.</p> <p>A pine, 15 ins. diam., bears N. $69\frac{3}{4}^{\circ}$ W., 37.4 ft. dist., with fragmentary scribe marks visible on partially healed blaze.</p> <p>Corner is located N. 35° E., 24 ft. dist. from a pine snag fence corner, with dilapidated barbed wire fences extending N., S., and E.</p> <p>Two steel fence posts are driven in the ground alongside the cor.</p> <hr/> <p style="text-align: center;">GENERAL DESCRIPTION</p> <p>The lands included in the foregoing resurvey are located in steep mountainous country approximately 10 miles northerly of LaGrande, Oregon. The elevation ranges between 3600 and 5800 feet above sea level.</p> <p>The area is drained by numerous named and unnamed drainages and springs throughout. The timber consists of fir, tamarack, and pine.</p> <p>Access is gained primarily by State Highway No. 82, Hunter Road, and Mt. Emily Road, with other paved, gravel, and dirt roads branching from them into the areas resurveyed.</p> <p>The mean magnetic declination, as obtained from U.S. Geological Survey $7\frac{1}{2}$ minute quadrangle map "SUMMERVILLE, OREG.", 1963 edition, with photo revisions in 1984, is 19° East.</p> <hr/>
------	--

L-9

UNION COUNTY SURVEYOR	
Date Received	<u>6/12/11</u>
Date Filed	<u>6/23/11</u>
By	<u>R. ROBINSON, Deputy</u>
File No.	<u>011-2011R</u>