

CERTIFIED RECORD OF LAND CORNER MONUMENTATION

HISTORY OF ORIGINAL CORNER ESTABLISHMENT:

Corner established by D. Thompson, under GLO
Contract number 103, dated September 3, 1863.
Surveyor General record states:

Set post for corner to Secs. 10, 11, 14 and 15:

No record of subsequent monumentation found in
UNION COUNTY survey records.

DESCRIPTION OF CORNER EVIDENCE FOUND:

No original monument or accessories were found. Original GLO notes call "House bears S. 20 lks dist." from the North line of Section 14. I found an existing house near the section corner. I accept testimony from Glen McKenzie (since deceased) that the structure is a new structure built at the same location as the original house and set the corner monument accordingly, using the North/South fenceline to control the East/West position.

See Survey Number 038-2007

**DESCRIPTION OF MONUMENT AND ACCESSORIES I ESTABLISHED
TO PERPETUATE THE ORIGINAL LOCATION OF THIS CORNER:**


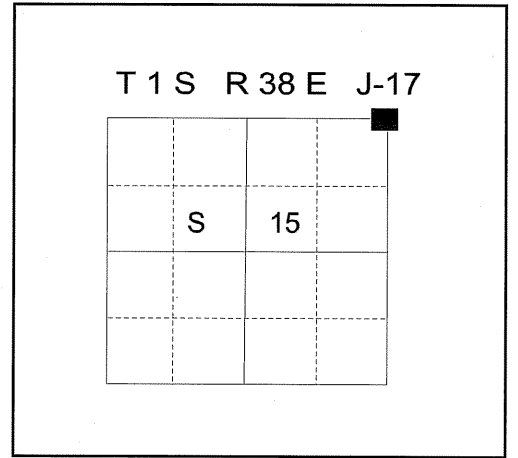
At the position determined by survey, I set a 2 1/2" x 30" aluminum pipe with 2 1/2" aluminum cap marked as shown, 27" in the ground, from which;

NEW BEARING OBJECTS:


- A 5/8" X 30" rebar with 1 1/2" aluminum cap bears North 73°02' East, a distance of 27.53 feet, marked "UNION COUNTY SURVEYOR NE RP", 0.5' North of railroad iron in an East/West fenceline.
- A 5/8" X 30" rebar with 1 1/2" aluminum cap bears South 75°15' East, a distance of 5.00 feet, marked "UNION COUNTY SURVEYOR SE RP", in an East/West fenceline, 6' Northeasterly of fence corner.
- A 5/8" X 30" rebar with 1 1/2" aluminum cap bears South 70°07' West, 21.44 feet, marked "UNION COUNTY SURVEYOR SW RP", in the West edge of a driveway.
- A 5/8" X 30" rebar with 1 1/2" aluminum cap bears North 6°22' West, a distance of 62.39 feet, marked "UNION COUNTY SURVEYOR NW RP", 7' West of a fence corner, fence bears North and East.

I hereby certify that the corner was monumented on December 6, 2007.

Witness: Rick Robinson, Jeff Hsu



Renewal Date: Dec. 31, 2007



UNION COUNTY SURVEYOR

Date Received 12/10/07

Date Filed 12/11/07

Filed By R. Robinson, DSR

File Number 024-2007R

I used a Leica GPS System 530 to establish the accessories. Basis of bearings are as per Survey Number 038-2007. The distances to the pins are to the center of the aluminum cap.

HORIZONTAL CONTROL DATA

UNION COUNTY, OREGON

OREGON STATE PLANE, NORTH ZONE (3601)

STA NAME: 200725

SECTION CORNER COMMON TO SECTIONS: 10, 11, 14 and 15

TWP. 1 S. RGE. 38 E.

GEODETIC COORD: NAD 83(91)

DATE TIED: December 6, 2007

LAT: 45 ° 29 ' 8.76999 " N

SURVEYOR: RICK G. ROBINSON
OPLS 2219

LONG: 118 ° 2 ' 5.78622 " W

FIRM: BAGETT, GRIFFITH, & BLACKMAN
2006 ADAMS AVENUE
LAGRANDE, OR 97850
(541) 963-6092

SP. COOR: NAD 83(91)

N: 672842.385 INT FT.

E: 8834204.493 INT FT.

TYPE: GPS

THETA: 1 ° 44 ' 53.468323 "

ORDER: SECOND CLASS: 1

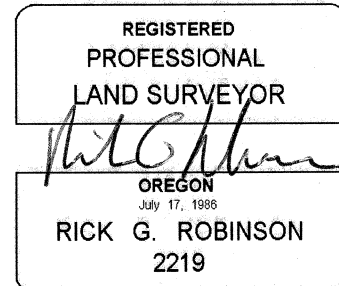

SCALE FACTOR: 0.9999098684

ELEV: 2724.47 US FT.

ELEV: DATUM: NGVD 29

COMMENTS:

Corner is 2 1/2" aluminum monument
with aluminum cap marked as shown:



Renewal Date: December 31, 2008

1 METER = 3.2808333333... US FEET = 39.37 INCHES

1 METER = 3.280839895 INT'L FEET OR 1 INCH = 2.54 CM

TO CALCULATE ELEVATION FACTOR (IN THE NORTH AMERICAN CONTINENT)

DIVIDE 20,906,000 BY (20,906,000 + ELLIPSOID ELEV. IN FEET)