


CERTIFIED RECORD OF LAND CORNER MONUMENTATION

History of original corner establishment:

Corner originally established by David P. Thompson under GLO contract number 103, dated September 9, 1863. Surveyor General record states: Set post for corner to sections 8,9,16, and 17 from which,

- A Larch 12 inches in diameter bears N65°E, 7 lks. distant
- A Larch 10 inches in diameter bears S60°W, 12 lks. distant
- A Larch 14 inches in diameter bears N60°E, 27 lks. distant
- A Larch 12 inches in diameter bears N75°W, 59 lks. distant.



Union County Surveys 28-70, 66-72, 68-72, 79-73, 111-73, 65-75, 55-76, 71-77, 70-78, 71-78, and 137-78 call finding a 1" shaft at corner position and the remains of the Northeast BT.

No record of subsequent monumentation found in Union County survey records.

Description of corner evidence found:

Found 1" shaft at corner position and the Northeast BT with scribes visible.

Description of monument and accessories I established to perpetuate the


original location of this corner: In place of the 1" shaft, I set a 2 1/2" x 30" aluminum pipe with aluminum cap marked as shown, 30 inches in the ground, from which:

- A new bearing tree:
- A 15 inch diameter Tamarack bears N9°E, 63.38 feet marked T1S R38E S9 BT
- A 9 inch diameter White Fir bears S37°W, 55.1 feet marked T1S R38E S16 BT
- A 15 inch diameter Douglas Fir bears S53°W, 64.61 feet marked T1S R38E S17 BT
- A 15 inch diameter Ponderosa Pine bears N76°W, 50.75 feet marked T1S R38E S8 BT

Painted 6" band around all BT and attached signs.

I hereby certify that the above corner point was perpetuated as hereon described on June 14, 1990.

Witness: Tony Cruse
Jeff Petersen



Gregory T. Blackman



I used a steel tape and magnetic compass in the establishment of new accessories. I used 3" East magnetic declination and the distances are to a 50d spike driven in the right side of the root crown. I attached a brass washer marked OPLS 991 to the BT blaze.

Office of..... County of.....

State of....., I hereby certify that the within instrument was filed in this office

for record on the..... day of..... 19.....

(COUNTY OFFICIAL)

by **UNION COUNTY SURVEYOR** (DEPUTY)

Date Received 8-3-90

Date Filed 8-4-90

By Greg Blackman

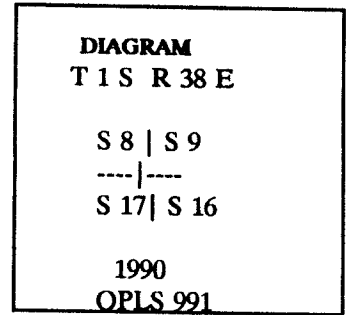
File No. 46-902

CERTIFIED RECORD OF LAND CORNER MONUMENTATION

History of original corner establishment:

80.00 Set post for corner to secs 8, 9, 16 & 17 from which:

- A Larch 12 in diam bears S 65° E, 7 lks dist
- A Larch 10 in diam bears S 60° W, 12 lks dist
- A Larch 14 in diam bears N 60° E, 27 lks dist
- A Larch 12 in diam bears N 75° W, 59 lks dist



Description of corner evidence found:

Found 2½" Union County Surveyor aluminum cap flush with ground and a second generation 2"x2" post with Valsetz Lumber K tag (dated 1960) attached (scribe visible ?) rotted and lying near aluminum cap. Found remains of northeast GLO bearing tree, scribe visible, at approximate bearing tree location. Found all four bearing trees, scribe visible, according to existing corner record.

Description of monument and accessories I established to perpetuate the original location of this corner:

None

UNION COUNTY SURVEYOR
Date Received <u>10/18/94</u>
Date Filed <u>10/22/94</u>
By <u>Gregory T. Blank</u>
File No. <u>086-1994R</u>

REGISTERED PROFESSIONAL LAND SURVEYOR
<i>R. E. Stoll 10/94</i>
OREGON JULY 15 1983 RONALD E. STOLL 2058

Office of _____ County of _____
 State of _____ I hereby certify that the within instrument was filed in this office
 for record on the ____ day of _____, 19____
 _____ by _____
 (COUNTY OFFICIAL) (DEPUTY)