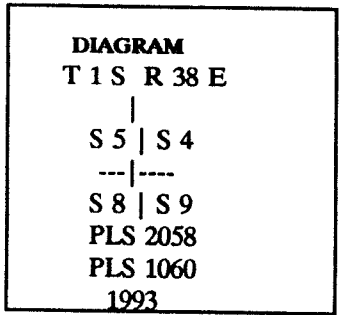


CERTIFIED RECORD OF LAND CORNER MONUMENTATION

History of original corner establishment:

80.00 Set post for corner to secs 4, 5, 8 & 9 from which:

- A pine 6 ins diam bears N 40° E 11 lks dist
- A pine 8 ins diam bears N 50° W 11 lks dist
- A pine 11 ins diam bears S 35° E 32 lks dist
- A pine 10 ins diam bears S 60° W 46 lks dist



Description of corner evidence found:

Found 5/8"x 30" rebar with disintegrated plastic cap 12" above ground. Also found remains of southeast bearing tree, down and decayed with scribe visible. Found possible remains of tap root for southwest bearing tree. Rebar has been in place for several years and appears to fit probable bearing tree location reasonably.

Description of monument and accessories I established to perpetuate the original location of this corner:

Set a 2½ x 30" aluminum pipe with 3" cap 22" in the ground with mound of stone to cap, from which:

- An 11" pine bears N 3° E, 11.8 feet scribed T1SR38ES4BT
- A 16" fir bears N 47½° E, 48.3 feet scribed T1SR38ES4BT
- A 7" pine bears S 36½° E, 20.5 feet scribed T1SR38ES9BT
- An 8" pine bears S 56½° W, 25.3 feet scribed T1SR38ES8BT

UNION COUNTY
CLERK

Date Received 10/18/94

Date Filed 10/22/94

By Gregory T. Black

File No. D84-1999 R

REGISTERED
PROFESSIONAL
LAND SURVEYOR

R. E. Stoll 10/94

OREGON
JULY 15 1983
RONALD E. STOLL
2058

Office of _____ County of _____
 State of _____ I hereby certify that the within instrument was filed in this office
 for record on the _____ day of _____, 19____
 _____ by _____
 (COUNTY OFFICIAL) (DEPUTY)

History of original corner establishment:**David P. Thompson, Oct 1, 1863, Contract No. 103****Set:** post from which:

- A pine 6 inch in dia. bears N 40° E 11 lks. (7.3 ft.) dist.
- A pine 10 inch in dia. bears S 35° E 52 lks. (34.3 ft.) dist.
- A pine 10 inch in dia. bears S 60° W 46 lks. (30.4 ft.) dist.
- A pine 8 inch in dia. bears N 50° W 11 lks. (7.3 ft.) dist.

Frank W. Campbell, 1883, Contract 468**Found:** A post 4 ins. square from which:

- A pine 6 ins. in diam. bears N 40° E 11 lks. (7.3 ft.) dist. marked T1S R38E S4 BT
- A pine 10 ins. in diam. bears S 35° E 52 lks. (34.3 ft.) dist. marked T1S R38E S9 BT
- A pine 10 ins. in diam. bears S 60° W 46 lks. (30.4 ft.) dist. marked T1S R38E S8 BT
- A pine 8 ins. in diam. bears N 50° W 11 lks. dist. (7.3 ft.) marked T1S R38E S5 BT

Floyd Kendall, Forest Ranger, April 7, 1924**Found:** No corner monument found

- An 18" Y.P. bears SE 10 ft. marked T1S R38E S9 BT
- Point of rotted log marked T1S R38E S4
- Southwest and northwest BT are destroyed.
- Corner near corner of fence running North & East.

Gerald J. Tucker, Forest Ranger, April 27, 1929**Found:** stake & rocks, 4" x 4" x 16"

- A 24" Y.P. S 45° E 31 lks. (20.5 ft.) marked S9, location poster on BT
- Fence runs East and North from corner. Corner is 1/4 mile North of Summerville driveway where it enters the forest.

Note: Different handwriting notes that this tree is now down and new cruiser tag placed on a PP 18" bears N 43° E 45 lks. (29.7 ft.)

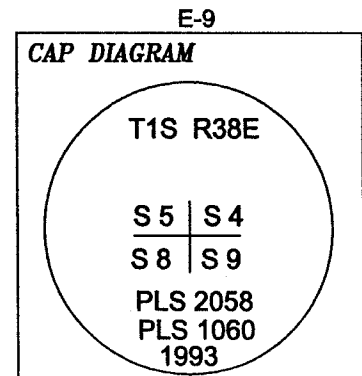
James G. Voelz, PLS 381, 1971, C.S. 4-71**Found:** bearing tree at S 35 E 52 (34.3 ft.) lks. dist., original scribe visible.**Howard L. Perry, RPE 8348, 1976, C.S. 55-76****Found:** "5/8" pin & bearing tree".**Howard L. Perry, PLS 1294, 1978, C.S. 70-78****Found:** "5/8" pin & bearing tree".**Ronald E. Stoll, PLS 2058, 1994, C.S. 050-1994, Union Co. 084-1994R****Found:** 5/8" x 30" rebar with disintegrated plastic cap 12" above ground. Rebar has been in place for several years and appears to fit probable bearing tree location reasonably.

Found remains of southeast bearing tree, down and decayed with scribe visible.

Found possible remains of tap root for southwest bearing tree.

Set: a 2 1/2 x 30" aluminum pipe with 3" cap 22" in the ground with mound of stone to cap, from which:

- An 11" pine bears N 3° E 11.8 feet scribed T1S R38E S4 BT
- A 16" fir bears N 47 1/2° E 48.3 feet scribed T1S R38E S4 BT
- A 7" pine bears S 36 1/2° E 20.5 feet scribed T1S R38E S9 BT
- An 8" pine bears S 56 1/2° W 25.3 feet scribed T1S R38E S8 BT

(Continued on Page 2)



Land Surveying &
Boundary Consulting

P.O. Box 19
Mill City, OR 97360
(503) 897-2722

**CERTIFIED RECORD OF LAND
CORNER MONUMENTATION**

Description of corner evidence found:

Monument Found:

Found a 3 1/4 in. aluminum cap on a 2 1/2 in. aluminum pipe, firmly set and 6 ins. showing above the ground in a rock collar. Also found a 5/8" x 30" rebar lying on ground nearby. A 28 in. Douglas fir with a Land Survey Monument Sign is southwesterly 7 feet.

Accessories Found:

A partially buried stump with BT tag and decayed blaze is out of position on easterly shoulder of old road. It appears to have been moved by a cat. (Original SE BT)

No trace found of the other original bearing trees.

A ponderosa pine, 15 ins. diam., bears N 3° E 11.8 ft., alive and healthy with scribing visible on a partially healed single blaze. (Stoll BT)

A Douglas fir, 19 ins. in diam., bears N 47 1/2° E 48.3 ft., alive and healthy, with scribing visible on a partially healed single blaze. (Stoll BT)

A ponderosa pine, 11 ins. in diam., bears S 36 1/2° E 20.5 ft., alive and healthy with scribing visible on a partially healed single blaze.

A ponderosa pine, 10 ins. diam., bears S 56 1/2° W 25.3 ft., alive and healthy with scribing visible on a single blaze.

Description of monument and accessories I established to perpetuate the original location of this corner:

Accessories Set:

Red paint, posts and signs added as needed.

NAD 83 (CORS) Coordinates:

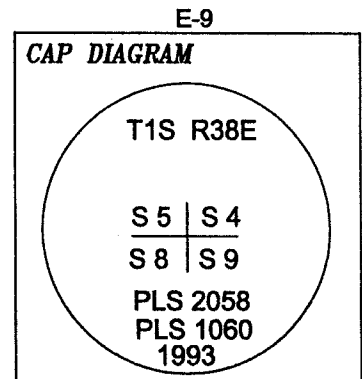
Geographic	State Plane (North Zone)
45°29'59.9616" N	N 206563.539 Meters
118°04'35.5741" W	E 2,689,367.115 Meters
Convergence 1° 43'07"	

Equipment: Hand compass, Var. 18° E, logger's, clinometer

Date: July 16, 2003

Crew: Ron Walter, Michael Cordoza, Collin Edwards-Hill

See also the Record of Survey filed concurrently with this certification.



REGISTERED
PROFESSIONAL
LAND SURVEYOR

Evelyn R. Kalb 11/29/03

OREGON
July 25, 1990
Evelyn R. Kalb
2456

EXPIRES: 06/30/2005

**UNION COUNTY
SURVEYOR**

Date Received 12/18/03

Date Filed 12/31/03

Filed By R. ROBINSON, Deputy

File Number 064-2003R