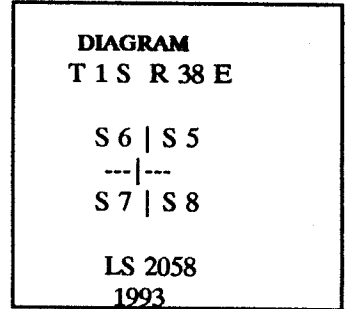


CERTIFIED RECORD OF LAND CORNER MONUMENTATION

History of original corner establishment:

80.00 At a point about 300 ft. above gulch:
Set a basalt stone 16x14x8 ins. 11 ins. in the ground for cor. to
Sec's 5, 6, 7 & 8 marked with 5 notches on the S. & E. edge.
From which:

- A pine 28 ins. in diam. bears N. 65° E. 225 lks dist. marked T1S. R38E. S5 BT
- A pine 12 ins. in diam. bears S. 70° E. 114 lks dist, marked T1S R38E S8 BT
- A pine 36 ins. in diam. bears S. 55° W. 40 lks dist, marked T1S R38E S7 BT
- A pine 22 ins. in diam. bears N. 45° W. 168 lks dist, marked T1S R38E S6 BT



Description of corner evidence found:

- A 36" fir(?) bears N 69° E, 148.9 feet with scar & K-tag (record pine, one is wrong)
- A down tree with scar & tag the base of which now bears S 10° W, 32 feet has slid down hill.
- A 20" snag bears N 53° W, 112.3 feet.

Description of monument and accessories I established to perpetuate the original location of this corner:

- Set a 2½ x 30" aluminum pipe with 3" cap 22" in the ground with mound of stone, from which:
- A 19" fir bears N 84½° E, 104.8 feet scribed T1SR38ES5 BT
- A 6" pine bears S83° 45' E, 56.3 feet scribed T1SR38ES8 BT
- A 9" pine bears S 32¼° W, 51.1 feet scribed T1SR38ES7 BT
- An 11" pine bears N 65° 45'W, 127.7 feet scribed T1SR38ES6 BT

UNION COUNTY SURVEYOR
Date Received <u>10/19/94</u>
Date Filed <u>10/23/94</u>
By <u>Hyun T. Black</u>
File No. <u>088-1994R</u>

REGISTERED PROFESSIONAL LAND SURVEYOR
<i>R. E. Stoll</i> 10/94
OREGON JULY 15 1983 RONALD E. STOLL 2058

Office of _____ County of _____
 State of _____ I hereby certify that the within instrument was filed in this office
 for record on the ____ day of _____, 19____
 _____ by _____
 (COUNTY OFFICIAL) (DEPUTY)

E-5

History of original corner establishment:**Frank W. Campbell, 1883, Contract No. 468**

A point about 300 ft. above gulch, set a basalt stone 16 x 14 x 8 ins. 11 ins. In the ground, marked with 5 notches on S & E edges, from which:

A pine 28 inch in dia. bears N 65° E 225 lks (148.5 ft.) dist. marked T1S R38E S5 BT

A pine 12 inch in dia. bears S 70° E 114 lks. (75.2 ft.) dist. marked T1S R38E S8 BT

A pine 36 inch in dia. bears S 55° W 40 lks. (26.4 ft.) dist. marked T1S R38E S7 BT

A pine 22 inch in diam. bears N 45° W 168 lks. (110.9 ft.) dist. marked T1S R38E S6 BT

Floyd W. Kendall, Forest Ranger, May 13, 1924

Found: No corner monument found.

A 40" Y.P. bears NE marked T1S R38E S5 BT
SE BT not found

A 38" Y.P. dead snag bears S marked T1S R38E S7 BT

A 20" Y.P. bears NW marked T1S R38E S6 BT

Corner on government trail.

Ronald E. Stoll, PLS 2058, 1994, C.S. 050-1994, Union Co. 088-1994R

Found:

A 36" fir(?) bears N 69° E 148.9 feet with scar & K-tag (record pine, one is wrong) *Note: This is a ponderosa pine.*

A down tree with scar & tag the base of which now bears S 10° W 32 feet has slid down hill

A 20" snag bears N 53° W 112.3 feet

Set: a 2 1/2" x 30" aluminum pipe, with 3" cap, 22" in the ground, with mound of stone, from which:

A 19" fir bears N 84 1/2° E 104.8 feet scribed T1S R38E S5 BT

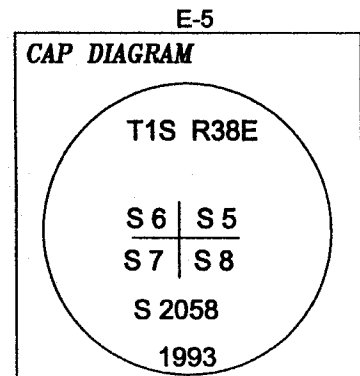
A 6" pine bears S 83°45' E 56.3 feet scribed T1S R38E S8 BT

A 9" pine bears S 32 1/4° W 51.1 feet scribed T1S R38E S7 BT

An 11" pine bears N 65° 45' W 127.7 feet scribed T1S R38E S6 BT

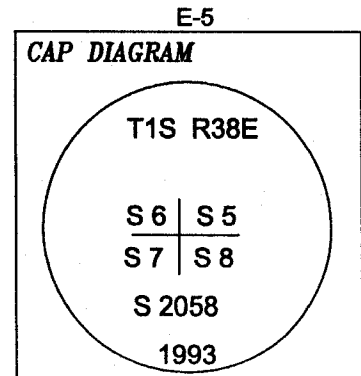
Description of corner evidence found:**Monument Found:**

Found a 3 1/4 in. aluminum cap on a 2 1/2 in. aluminum pipe, with rock collar firmly set with 8 ins. showing above the ground. A guard post with Land Survey Monument Sign bears northerly 1.0 ft.



Note: The L is missing from the cap.

(Continued on Page 2)



Note: The L is missing
from the cap.

Description of corner evidence found (continued):

Accessories Found:

A ponderosa pine, 39 ins. diam., bears N 69° E 148.9 ft., alive and healthy with scribing visible on a single blaze. (Orig. BT)

Original southeast bearing tree not found.

A down tree with scar and tag, the base of which bears S 10° W 32 feet has slid downhill. (Orig. BT)

A snag, 23 ins. diam., bears N 53° W 112.3 ft., scribing visible. (Orig. BT)

A fir, 24 ins. diam., bears N 84 1/2° E 104.8 ft., alive and healthy with scribing visible on a double blaze. (Stoll BT)

A ponderosa pine, 10 ins. diam, bears S 83 3/4° E 56.3 ft., alive and healthy with scribing visible on a double blaze. (Stoll BT)

A ponderosa pine, 12 ins. diam, bears S 32 1/4° W 51.1 ft., alive and healthy with scribing visible on a double blaze. (Stoll BT)

A ponderosa pine, 15 ins. diam., bears N 65 3/4° W 127.7 ft., alive and healthy but with some of its top dead, with scribing visible on a double blaze.

**Description of monument and accessories I established to
perpetuate the original location of this corner:**

Accessories Set:

Red paint, posts and signs added as needed.

Equipment: Hand compass, Var. 18° E, logger's tape, clinometer

Date: July 11, 2003

Crew: Ron Walter

NAD 83 (CORS 2002) Coordinates:

Geographic State Plane (North Zone)

45°29'58.9389" N N 206,485.758 Meters

118°05'46.8613" W E 2,687,821.197 Meters

Convergence 1°42'17"

See also the Record of Survey filed concurrently with this certification.

REGISTERED
PROFESSIONAL
LAND SURVEYOR

Evelyn R. Kalb 11/22/03

OREGON
July 25, 1990
Evelyn R. Kalb
2456

EXPIRES: 06/30/2005

**UNION COUNTY
SURVEYOR**

Date Received 12/18/03

Date Filed 12/31/03

Filed By R. Robinson, Deputy

File Number 061-2003R