

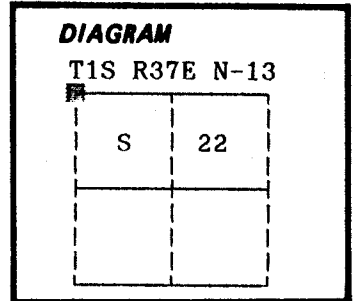
CERTIFIED RECORD OF LAND CORNER MONUMENTATION

History of original corner establishment:

Corner originally established by Henry Meldrum under GLO contract number 450, dated June 11, 1882. Surveyor General record states:

Set basalt stone 24x12x7 ins 18 in in ground for cor to secs 15, 16, 21 + 22 marked with 3 notches on S + E edges, from which;

- A fir 14 in diam bears N4°W 7 lks dist marked R37E S16 BT
- A tamarack 15 in diam bears N82°E 14 lks dist marked T1S S15 BT
- A fir 18 in diam bears S42°E 14 lks dist marked S22 BT
- A tamarack 12 in diam bears S42°W 14 lks dist marked S21 BT



No record of subsequent monumentation found in Umatilla County survey records.

Description of corner evidence found:

Found a stone 24x15x7 inches marked with 3 grooves on the South and East faces, in a small mound of stone.

ORIGINAL BEARING TREES

Found a 18 inch diameter Western Larch N82°E, 14 lks, dead and down with scribes visible.

Found a root hole S42°E, 14 lks.

Found the rotted remains of a Fir stump N4°W, 7 lks, with no marks visible.

Found no evidence of the original Southwest bearing tree.

Distances to the original BTs are to the estimated face of blaze.

UNION COUNTY SURVEYOR	
Date Received	<u>10-27-89</u>
Date Filed	<u>10-30-89</u>
By	<u>G. LANGLITZ</u>
File No.	<u>201-89 R</u>

Description of monument and accessories I established to perpetuate the

original location of this corner: In place of the found original corner stone, I set a 2½" x 30" aluminum pipe with aluminum cap marked as shown, 26 inches in the ground, from which:


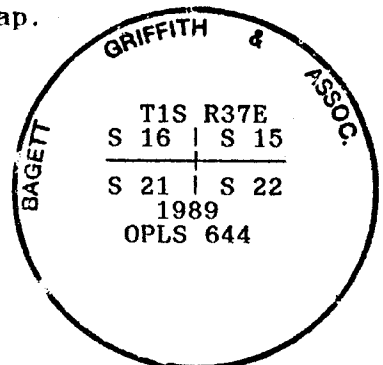
New Bearing Trees:

- A 14 inch diameter Douglas Fir bears N77°E, 23.34 feet marked T1S R37E S15 BT
- A 12 inch diameter Western Larch bears S47°E, 42.22 feet marked T1S R37E S22 BT
- A 12 inch diameter Douglas Fir bears S63°W, 38.89 feet marked T1S R37E S21 BT
- A 13 inch diameter White Fir bears N37°W, 21.30 feet marked T1S R37E S16 BT

Painted a 6 inch red band around all BTs and attached bearing tree and land survey monument signs.
 Set a steel fencepost approximately 5 feet North with land survey monument sign attached.
 Raised a mound of stone around monument, 2 ft. base to top of cap.
 Buried the original corner stone West and alongside of monument.

I hereby certify that the above corner point was perpetuated as hereon described on August 2, 1989.

Witness: Rick Robinson



[Signature]
 OREGON
 JULY 10, 1954
 DUANE I. GRIFFITH
 644

I used a steel tape and magnetic compass in the establishment of new accessories. I used 17° East magnetic declination and the distances are to a 50d spike driven in the right side of the root crown. I attached a brass washer marked OPLS 644 to the BT blaze.

Office of..... County of.....
 State of....., I hereby certify that the within instrument was filed in this office for record on the..... day of....., 19.....
 by
 (COUNTY OFFICIAL) (DEPUTY)