

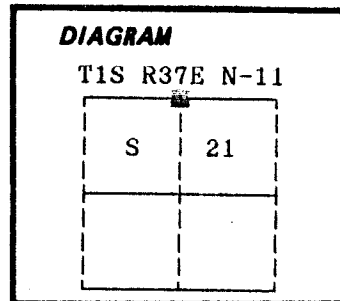
CERTIFIED RECORD OF LAND CORNER MONUMENTATION

History of original corner establishment:

Corner originally established by Henry Meldrum under GLO contract number 450, dated June 11, 1882. Surveyor General record states:

Set post 3 ft long 3 ins square 24 in in ground for ¼ sec cor marked ¼S on N face from which;

A pine 30 in diam bears N27°W 11 lks dist marked ¼S BT
 A fir 18 in diam bears S30°E 12 lks dist marked ¼S BT



No record of subsequent monumentation found in Umatilla County survey records.

Description of corner evidence found:

Found the rotted remains of the original corner post to a depth of 10 inches.

ORIGINAL BEARING TREES

Found a 28 inch diameter White Fir S30°E, 12 lks, live with a broken top, with scribes visible.

Found a rotted Ponderosa Pine stump N40°W, 11 lks with no marks visible (Record N27°W)

Distances to the original BTs are to the estimated face of blaze.

Note:
 Found a small mound of stone with a rotted post (no marks visible) approximately 6 feet West of the true corner. Both mound and stone were too recent to be the original corner monument.

UNION COUNTY SURVEYOR	
Date Received	<u>10-27-89</u>
Date Filed	<u>10-30-89</u>
By	<u>G. LANGLITZ, DEPUTY</u>
File No.	<u>200-89R</u>

Description of monument and accessories established to perpetuate the

original location of this corner: In place of the found original corner post, I set a 2½" x 30" aluminum pipe with aluminum cap marked as shown, 26 inches in the ground, from which:

New BTs:

A 20 inch diameter Ponderosa Pine bears N7°E, 68.52 feet marked ¼ S16 BT
 A 13 inch diameter Ponderosa Pine bears S22°E, 22.08 feet marked ¼ S21 BT



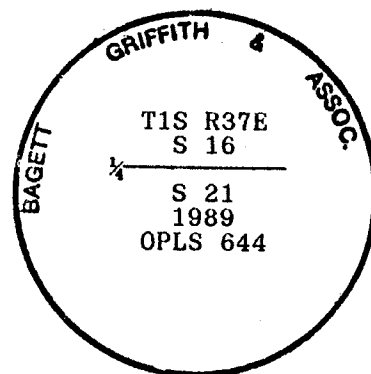
Painted a 6 inch red band around all BTs and attached bearing tree and land survey monument signs.

Set a steel fencepost approximately 5 feet East with land survey monument sign attached.

Raised small mound of stone around monument.

I hereby certify that the above corner point was perpetuated as hereon described on August 2, 1989.

Witness: Rick Robinson



I used a steel tape and magnetic compass in the establishment of new accessories. I used 17° East magnetic declination and the distances are to a 50d spike driven in the right side of the root crown. I attached a brass washer marked OPLS 644 to the BT blaze.

Office of..... County of.....
 State of....., I hereby certify that the within instrument was filed in this office for record on the..... day of....., 19.....
 by
 (COUNTY OFFICIAL) (DEPUTY)