

CERTIFIED RECORD OF LAND CORNER MONUMENTATION

HISTORY OF ORIGINAL CORNER ESTABLISHMENT:

Corner originally established by John A. Hurlburt under GLO contract Number 201, dated August 5, 1873. Surveyor General record states:
 Set basalt stone 18x12x3 inches 8 inches in ground, from which;
 A 7" Pine bears N45°E, 3 lks.
 A 8" Pine bears S59°E, 21 lks.
 A 12" Pine bears S52°W, 33 lks.
 A 10" Pine bears N58°W, 18 lks.

Survey 11-82 states finding 18x12x3 stone.

No record of subsequent monumentation found in Union County survey records

DESCRIPTION OF CORNER EVIDENCE FOUND:

Found stone 18x15x2 basalt stone buried 8 inches, 2 chiseled marks were visible on the south edge of the stone.

See Union County Survey Number 043-1995.

DESCRIPTION OF MONUMENT AND ACCESSORIES I ESTABLISHED

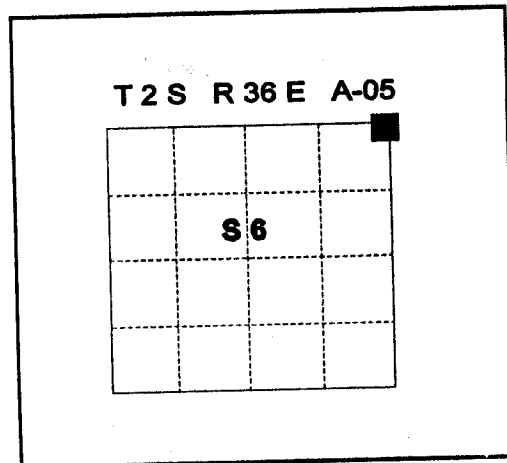
TO PERPETUATE THE ORIGINAL LOCATION OF THIS CORNER:

At the position of the found stone, I set a 2½"x30" aluminum pipe with aluminum cap marked as shown, 23 inches in the ground with collar of stone. I buried the original stone on the east side of the new monument running north and south as it was found, from which;

NEW BEARING TREES:

- A 9" White Fir bears N30°E, 66.43 feet, marked T1S R36E S32 BT.
- A 12" White Fir bears S23°E, 39.61 feet, marked T2S R36E S5 BT.
- A 12" Ponderosa Pine bears S23°W, 20.57 feet, marked T2S R36E S6 BT.
- A 9" Ponderosa Pine bears N60°W, 30.35 feet, marked T1S R36E S31 BT.

I hereby certify that the corner was monumented on October 6, 1995.
 Witness: Mark Durbin, Jeff Madsen




REGISTERED
 PROFESSIONAL
 LAND SURVEYOR

Gregory T. Blackman

OREGON
 JULY 13, 1973
GREGORY T. BLACKMAN
 991

Renewal Date: December, 31 1995



**UNION COUNTY
 SURVEYOR**

Date Received 11-13-95

Date Filed 11-13-95

Filed By J. Peterson, Deputy

File Number 032-1995R'

I used a steel tape and magnetic compass in the establishment of the new accessories. I used 18° East declination, the distances are to a 60d spike driven into the right side of the root crown of the bearing tree.

HORIZONTAL CONTROL DATA

UNION COUNTY, OREGON

OREGON STATE PLANE, NORTH ZONE (3601)

STA NAME: 200313

CORNER COMMON TO SECTIONS: 31, 32, 5 & 6

TWP. 1&2 S. RGE. 36 E.

GEODETIC COORD: NAD 83(91)

DATE TIED: July 2003

LAT: 45 ° 25 ' 44.49938 " N

SURVEYOR: RICK G. ROBINSON
OPLS 2219

LONG: 118 ° 20 ' 45.12166 " W

FIRM: BAGETT, GRIFFITH, & BLACKMAN
2006 ADAMS AVENUE
LAGRANDE, OR 97850
(541) 963-6092

SP. COOR: NAD 83(91)

N: 649882.305 INT FT.

E: 8755046.725 INT FT.

TYPE: GPS

THETA: 1 ° 31 ' 39.6512838 "

ORDER: SECOND CLASS: 1

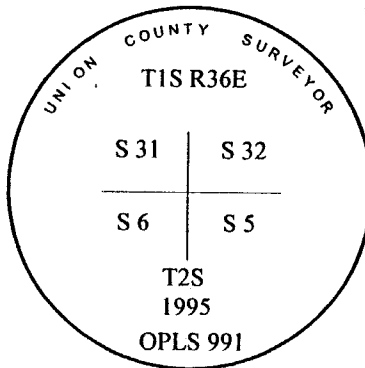
SCALE FACTOR: 0.999904883

ELEV: 4093.33 US FT.

ELEV: DATUM: NGVD 29

COMMENTS:

Corner is 2 ½" aluminum monument
Approximately 100 feet East of access road.



1 METER = 3.280833333... US FEET = 39.37 INCHES

1 METER = 3.280839895 INT'L FEET OR 1 INCH = 2.54 CM

TO CALCULATE ELEVATION FACTOR (IN THE NORTH AMERICAN CONTINENT)

DIVIDE 20,906,000 BY (20,906,000 + ELLIPSOID ELEV. IN FEET)