

**CERTIFIED RECORD OF LAND CORNER MONUMENTATION**

**HISTORY OF ORIGINAL CORNER ESTABLISHMENT:**

Corner originally established by John A. Hurlburt under GLO contract number 201, dated August 5th 1873. Surveyor General Record states:

Set Pine Post 4' long, 3" thick, 2 feet in ground for  $\frac{1}{4}$  corner. From which;

- A Pine 12" dia. bears N42°W, 17 lks.
- A Pine 15" dia. bears S8°E 49 lks.

No record of subsequent survey monumentation found in Union County survey records.

**DESCRIPTION OF CORNER EVIDENCE FOUND:**  
None

**See Union County Survey Number 043-1995.**

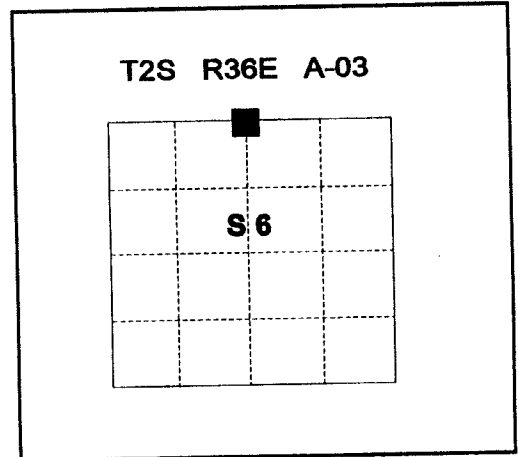
**DESCRIPTION OF MONUMENT AND ACCESSORIES I ESTABLISHED TO PERPETUATE THE ORIGINAL LOCATION OF THIS CORNER:**

At the position determined by the survey, I set a 2½"x30" aluminum pipe with aluminum cap marked as shown, 24 inches in the ground, from which;

**NEW BEARING TREES:**

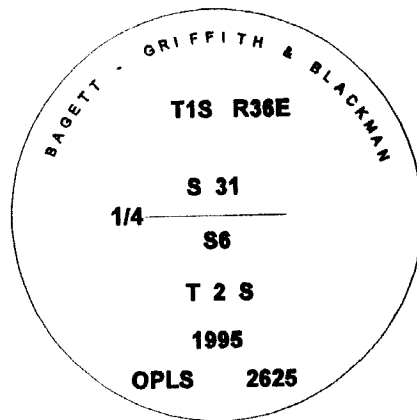
- A 9" Lodge Pole Pine bears N5°E, 15.76 feet, marked T1S R36E S31 BT.
- A 7" Lodge Pole Pine bears S13°E, 19.41 feet, marked X BT.
- A 7" Lodge Pole Pine bears S32°W, 13.13 feet, marked T2S R36E S6 BT.
- A 7" Lodge Pole Pine bears N50°W, 8.81 feet, marked X BT.

I hereby certify that the corner was monumented on October 13, 1995.  
Witness: Mark Durbin, Jeff Madsen



REGISTERED  
PROFESSIONAL  
LAND SURVEYOR  
*Jeffery P. Petersen*  
OREGON  
JULY 20, 1983  
JEFFERY P. PETERSEN  
2625

Renewal Date: December, 31 1996



I used a steel tape and magnetic compass in the establishment of the new accessories. I used 18° East declination, the distances are to a 60d spike driven into the right side of the root crown of the bearing tree.

**UNION COUNTY  
SURVEYOR**  
Date Received 11-13-95  
Date Filed 11-13-95  
Filed By *Jeff T. Adair*  
031-1995R

A-03

**CERTIFIED RECORD OF LAND CORNER MONUMENTATION**

**HISTORY OF ORIGINAL CORNER ESTABLISHMENT:**

Corner originally established by John A. Hurlburt under GLO contract number 201, dated August 5th 1873. Surveyor General Record states:

Set Pine Post 4' long, 3" thick, 2 feet in ground for 1/4 corner. From which;

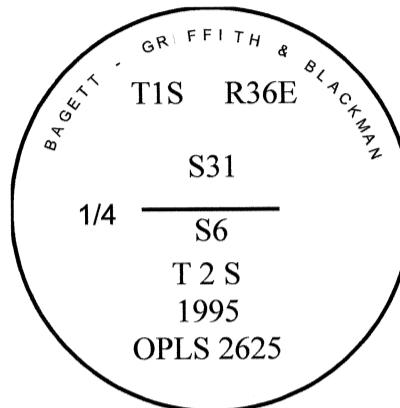
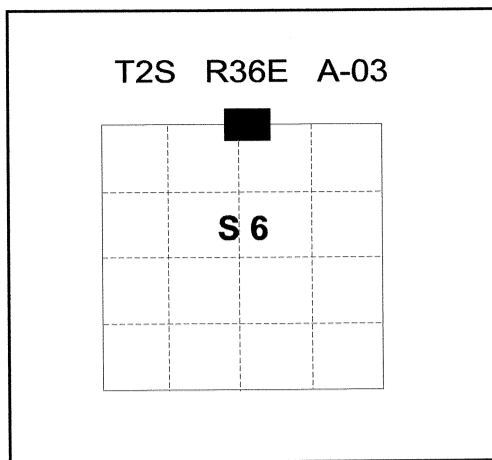
- A Pine 12" dia. bears N42°W, 17 lks.
- A Pine 15" dia. bears S8°E 49 lks.

Union County Survey Number 043-1995 finds no evidence of monument and places corner by proportionate position. Monumentation record 031-1995R states:

At the position determined by the survey, I set a 2 1/2"x30" aluminum pipe with aluminum cap marked as shown, 24 inches in the ground, from which;

**NEW BEARING TREES:**

- A 9" Lodge Pole Pine bears N5°E, 15.76 feet, marked T1S R36E S31 BT.
- A 7" Lodge Pole Pine bears S13°E, 19.41 feet, marked X BT.
- A 7" Lodge Pole Pine bears S32°W, 13.13 feet, marked T2S R36E S6 BT.
- A 7" Lodge Pole Pine bears N50°W, 8.81 feet, marked X BT.



**DESCRIPTION OF CORNER EVIDENCE FOUND:**

The position of the cap set by Survey Number 043-1995 was based on an incorrect position of the township corner. From the true proportionate position:

A 2 1/2" aluminum pipe with cap marked as shown, bears East 13.3 feet.

- An 11 inch lodgepole pine bears North 30° East, a distance of 20.75 feet, with visible scribe marks on a partially healed blaze.
- A 13 inch lodgepole pine bears South 44° East, a distance of 26.75 feet, with visible scribe marks on a partially healed blaze.

See Survey Number 016-2011

**DESCRIPTION OF MONUMENT AND ACCESSORIES I ESTABLISHED TO PERPETUATE THE ORIGINAL LOCATION OF THIS CORNER:**

At the position determined by the survey, I set a 2 1/2"x30" aluminum pipe with aluminum cap marked as shown, 27 inches in the ground, from which;


**NEW BEARING TREES:**

- A 9" Lodge Pole Pine bears North 45° West, a distance of 14.66 feet, marked 1/4 S31 BT.

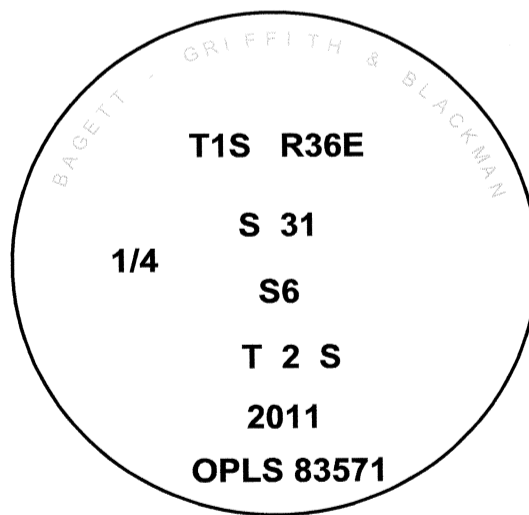
I remove the cap off the old monument and chop the scribes out of the original Northwest and Southwest bearing trees.

I hereby certify that the corner was monumented on May 25, 2011.

Witness: Gregory T. Blackman Jr., Reilly Cisco



Renewal Date: June 30, 2011



**UNION COUNTY SURVEYOR**

Date Received 6/6/11

Date Filed 6/22/11

Filed By R. ROBINSON, DEPUTY

File Number 007-2011R

I used a steel tape and magnetic compass in the establishment of the new accessories. I used 16° East declination, the distances are to a 60d spike driven into the right side of the root crown of the bearing tree.