

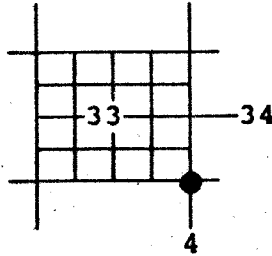
**OREGON CORNER RESTORATION FORM**

~~2-13~~  
Z-13

Section 33 & 34 Township 1 S Range 35 E  
County WASILLA Date 8/27/91

**Corner Designation**

**CLOSING CORNER**  
SEC. 33 & SEC. 34  
on SEC. 4 T2S, R35E, WM



- Condition Report Only
- Not Found
- X Renewed
- Unrecorded
- Surveyed In
- Referenced Out

**Previous Renewals/Surveys, etc.**

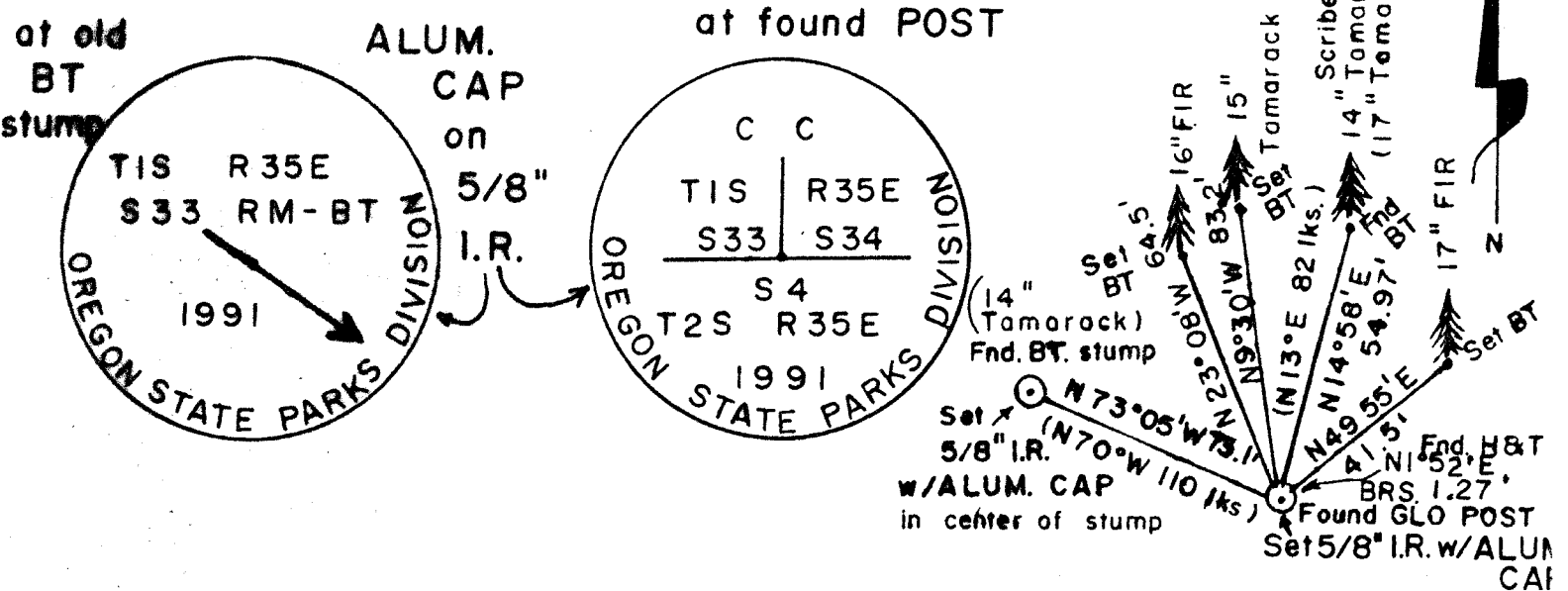
Set by Jacob Cooper Contract #397 JULY 1, 1881  
Renewed by Manius Buchanan Contract #635 APRIL 19, 1895  
Both Buchanan BT's found by C.T. Palmer CS# M-46, 1975

**Monument(s) & Accessories Found: (Condition and Source)**

CORNER - 14" long 3" Dia. 18" Deep Pointed wood POST/STAKE  
CS# M-46 HUB & TACK N1°52'E 1.27 feet from found GLO POST  
BT record distances fit to face of trees from post.  
GLO BT 14" Tamarack Scribed "R35E S BT" Visible partially-healed with FOREST SERVICE LOCATION POSTER and GEORGIA PACIFIC Location Poster; used increment borer in non-scarred tree truck area to confirm tree overgrowth age by ring count.  
GLO BT Stump and Backcast of Scribing[very little remaining of tree](Tamarack 14" Diam. bears N70° W 110 lks. marked "T1SR35ES33CCBT")

**Monument Detail**

Sketch



**Monument Set (Procedures and Descriptions)**

Drove 5/8" Iron Rod w/Alum.Cap through center of existing GLO POST remains.  
Drove 5/8" Iron Rod w/Alum.Cap through center of existing GLO BT stump remains (Tamarack 14" Diam. bears N70°W110 lks. dist. marked "T1SF35ES33CCBT"). This rod bears N73°05'W 73.09 feet from CORNER.

**New Accessories**

- Orange Carsonite set 2 feet South of CORNER.
- 16" White FIR N23°W 64.5' Scribed "T1SR35ES33CCBT"
- 15" Tamarack N10°W 83.2' Scribed "T1SR35ES33CCBT"
- 17" White FIR N50°E 41.5' Scribed "T1SR35ES34CCBT"

OREGON STATE PARKS metal Location Poster nailed to each BT.

**Location & Comments**

used PENTAX EDM  
10 sec. Theodolite  
Calc. Bearings from unadjusted traverse.  
N1/4 Sec. 4 T2S, R35E found same date bears approximately  
N89°10'W 767.3 feet by unadjusted traverse.

**Compass Declination** N/A


**Surveyor's Seal**

By:  
Oregon State Parks & Recreation Department  
525 Trade Street, S.E.  
Salem, OR 97310

**Party Chief:** Billy J.W. Hermann

**Notes:** Billy J.W. Hermann

**Witness:** Andrew T. Blachly  
Harold Hanson



029-1991R

<b>UNION COUNTY SURVEYOR</b>	
Received	<u>10/20/91</u>
Filed	<u>11/12/91</u>
By	<u>Gregory T. Blawie</u>
File No.	<u>029-1991R</u>