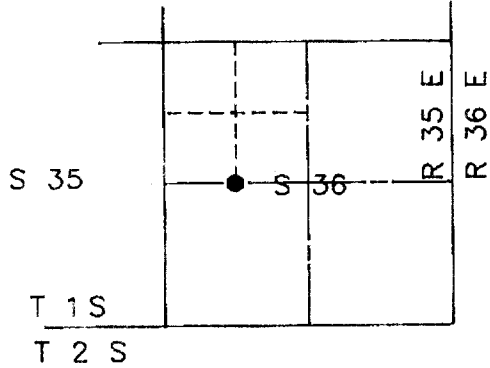


CERTIFIED RECORD OF LAND CORNER MONUMENTATION

CORNER DIAGRAM

Corner C-W 1/16  
Section 36  
Township 1 S.  
Range 35 E.  
County Union



HISTORY OF PREVIOUS SURVEYS

None

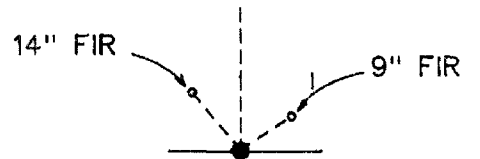

CORNER EVIDENCE FOUND

None

MONUMENT SET (DESCRIPTION AND PROCEDURES)

Set 5/8"x30" iron rod with 2" aluminum cap as shown, established at the midpoint between the C-1/4 corner and the W 1/4 corner. See County Survey Number 044-1994.

MONUMENT DETAIL AND SKETCH



NEW ACCESSORIES

9" Fir bears N 56° 30'E 14.4 feet, scribed "1/16 S36 BT"  
14" Fir bears N 40° 00'W 18.6 feet, scribed "1/16 S36 BT"  
BT's are marked with yellow aluminum tags

COMMENTS

Did not use compass, bearings are based on County Survey Number 044-1994

SURVEYOR'S CERTIFICATION

UNION COUNTY SURVEYOR  
Date Received 11/25/94  
Date Filed 12/31/94  
By [Signature]  
File No. 169-1994 R

I hereby certify that the corner point described hereon was perpetuated on July 21, 1994. Witnesses: Dean Timmerman and Mike Huck

OREGON STATE PARKS  
1115 COMMERCIAL ST. NE  
SALEM, OR 97310-1001  
(503) 378-6821

REGISTERED PROFESSIONAL LAND SURVEYOR  
[Signature]  
OREGON  
JULY 16, 1971  
RUSSELL T. PINARD  
958

expires 12-31-94