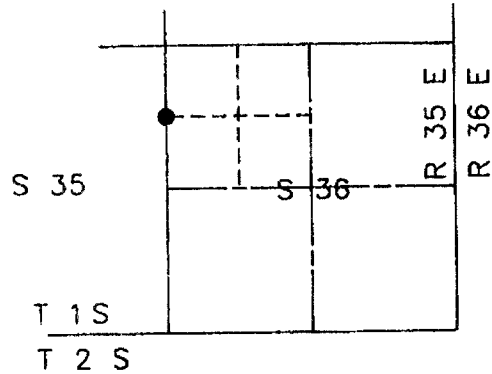


CERTIFIED RECORD OF LAND CORNER MONUMENTATION

CORNER DIAGRAM

Corner N1/16
Section 36
Township 1 S.
Range 35 E.
County Union



HISTORY OF PREVIOUS SURVEYS

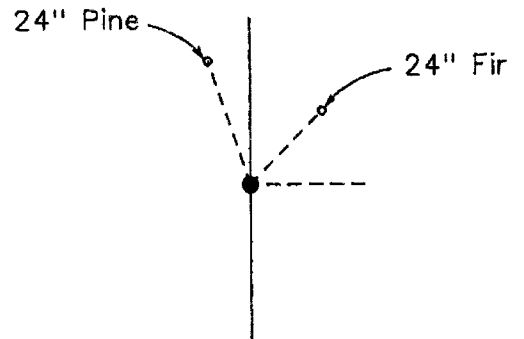

None

CORNER EVIDENCE FOUND

None

MONUMENT SET (DESCRIPTION AND PROCEDURES)

Set 5/8"x30" iron rod with 2" aluminum cap as shown, established at midpoint between 1/4 corner and section corner See County Survey Number 044-1994.



NEW ACCESSORIES

24" Fir bears N 44° 26' E 53.3 feet, scribed "N1/16 S 36 BT"
24" Pine bears N 18° 42' W 88.6 feet, scribed "N1/16 S 35 BT"
BT's are marked with yellow aluminum tags

COMMENTS

Did not use compass, bearings are based on County Survey Number 044-1994

SURVEYOR'S CERTIFICATION

I hereby certify that the corner point described hereon was perpetuated by me on June 22, 1994.
Witnesses: Dean Timmerman and Mike Huck

UNION COUNTY SURVEYOR
Date Received 11/25/94
Date Filed 12/31/94
By Russell T. Pinard
File No. 167-1994R

REGISTERED PROFESSIONAL LAND SURVEYOR

Russell T. Pinard
OREGON
JULY 16, 1971
RUSSELL T. PINARD
958
expires 12-31-94

OREGON STATE PARKS
1115 COMMERCIAL ST. NE
SALEM, OR 97310-1001
(503) 378-6821