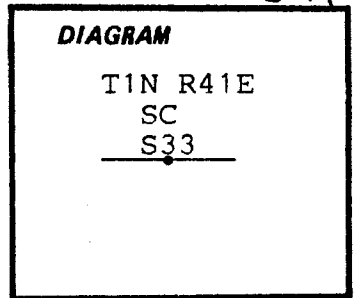


CERTIFIED RECORD OF LAND CORNER MONUMENTATION

Index File No. -11
Z-11

History of original corner establishment:

Original corner established in 1883 by Henry Meldrum under contract #450. Set basalt stone 12"x8"x7" in a mound of stones.



Note: When Alonzo Gesner resurveyed the baseline in 1899 under contract #683, he said that he found the corner marked and witnessed as stated by the surveyor general.

Description of corner evidence found:

None.

Description of monument and accessories established to perpetuate the original location of this corner:

Cap is stamped:
Corner set by proportioning. Set 2½"x30" aluminum capped aluminum pipe rising 14" in a mound of stones. Set steel fencepost 3½ ft. west of corner.

SC
T1N R41E
½S33
RLS 1848
1986

New BT's:

A 16½" D. Fir bears N31¼°W, 53.7 ft., blazed&scribed: ½S33SCBT
A 14½" D. Fir bears N65¼°E, 27.2 ft., blazed&scribed: SC½S33BT

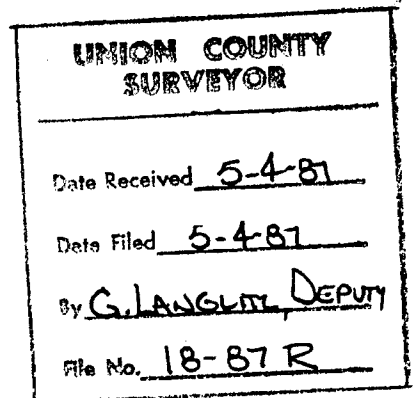
Painted blazes and attached signs as per Standard Specifications for Cadastral Surveys, USFS Region 6, March 1982. A ½" brass disk stamped "RLS 1848" was nailed to the lower end of the blazes.

Corner is on steep West slope 150' East of Minam river on the posted line ½ mile upstream from Mead Flat.

Compass declination: 19½°E
Witness: Jeremy Sutton

I hereby certify that the above described corner monument and/or accessories were established as hereon described on Dec 15, 1986.

Note: This corner falls on the Union-Wallowa county line.



Office of..... County of.....
State of....., I hereby certify that the within instrument was filed in this office for record on the..... day of....., 19.....
..... by
(COUNTY OFFICIAL) (DEPUTY)

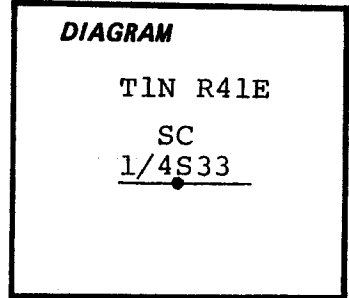
CERTIFIED RECORD OF LAND CORNER MONUMENTATION

Index File No. Z-11

History of original corner establishment:

Original corner established in 1883 by Henry Meldrum under Contract No. 450. Set basalt stone 12"x8"x7" in a mound of stones.

Note: When Alonzo Gesner re-surveyed the baseline in 1899 under Contract No. 683, he said that he found the corner marked and witnessed as stated by the Surveyor General.



This corner was previously established incorrectly in Survey of Record File No. 18-87R, recorded May 4, 1987. The monument described therein has been removed and placed as described below.

Description of corner evidence found:

Found 2.5" aluminum capped aluminum pipe, marked: SC
Found steel fence post.
T1N R41E
1/4 S33
RLS 1848
1986

From the corrected corner position, Bearing trees found:

16.5" Douglas Fir bears N33 1/2°W, 52.9 ft., blazed & scribed: 1/4S33SCBT.
14.5" Douglas Fir bears N68°E, 25.8 ft., blazed & scribed: 1/4SCS33BT.

Description of monument and accessories established to perpetuate the original location of this corner:

Cap is stamped: SC
T1N R41E
1/4 S33
RLS 1848
1987

Corner set by proportioning. Set 2.5"x30" aluminum capped aluminum pipe rising 14" in a mound of stones. Set steel fencepost 3 1/2 ft. west of corner.

Used existing bearing trees. Changed scribing on NE bearing tree to read: 1/4S33SCBT.

Painted blazes and attached signs as per Standard Specifications for Cadastral Surveys, USFS Region 6, March 1982. A 3/4" brass disk stamped "RLS1848" was nailed to the lower end of the blazes.

Corner is on steep West slope 150 ft. East of the Minam River on the posted line 1/2 mile upstream from Mead Flat.

Compass Declination: 19 1/2°E
Witness: Jeremy Sutton

I hereby certify that the above described corner monument and/or accessories were established as hereon described on August 12, 1987.

Note: This corner falls on the Union-Wallowa county line.

REGISTERED PROFESSIONAL LAND SURVEYOR
B. A. Sutton
OREGON
JULY 13, 1979
B. A. SUTTON
1848

UNION COUNTY SURVEYOR
Date Received 1-25-88
Date Filed 1-26-88
By G. LANGLITZ, DEPUTY
File No. 60-88R

Office of..... County of.....
State of....., I hereby certify that the within instrument was filed in this office for record on the..... day of....., 19.....
..... by
(COUNTY OFFICIAL) (DEPUTY)