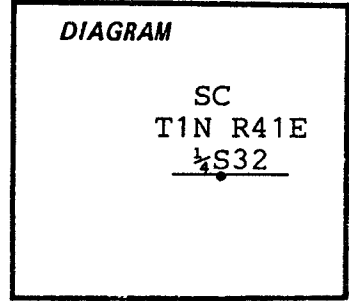


CERTIFIED RECORD OF LAND CORNER MONUMENTATION

Index File No. Z-07

History of original corner establishment:

Original corner established in 1882 by H. Meldrum under contract #450. At the corner he set a post, 4 1/2'x4"x4", 24" in the ground. From which: A 9" Pine bears N3°W, 17 lks. A 25" Fir bears S27°W, 16 lks.



Description of corner evidence found:

None.

Description of monument and accessories established to perpetuate the original location of this corner:

Corner set by proportioning. I set a 2 1/2"x30" aluminum capped aluminum pipe rising 8", No stones available. Set steel fencepost 3 ft. West

Cap is marked:

SC
T1N R41E
1/4S32
RLS1848
1986

New BT's:

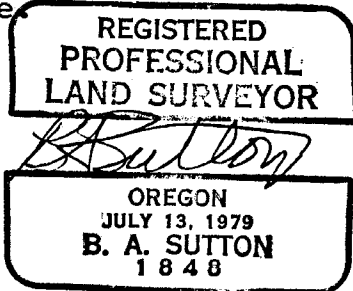
A 4 1/2" Alpine Fir bears N82 1/2°E, 9.7 ft., blazed&scribed: SC 1/4S32BT
A 9" Doug. Fir bears N1 1/2°W, 12.1 ft., blazed&scribed: SC 1/4S32BT

Painted blazes and attached signs as per Standard Specifications for Cadastral Surveys, USFS Region 6, March 1982. A 3/4" brass disk stamped "RLS 1848" was nailed to the lower ends of the blazes.

From intersection of 6200530 with road on ridgetop 1/4 mile North of 6200, follow road NE 1/2 mile, then SE 1/4 mile, crosses creek, NE 1/4 mile road ends at fence line on North slope of small knob, North 300 ft. to posted line. Follow posted line West down hill 350 ft. to corner on W'ly Slope.

Compass Declination: 19 1/2°E
Witness: Jeremy Sutton

I hereby certify that the above described corner monument and/or accessories were established as hereon described on Oct. 16, 1986.



UNION COUNTY SURVEYOR
Date Received 12-5-86
Date Filed 12-5-86
By G. Langlitz Deputy
File No. 294-86 R

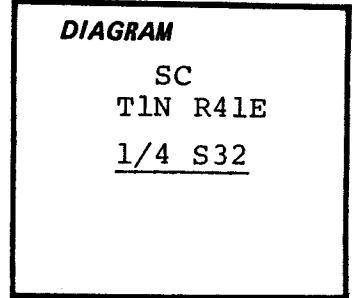
Office of..... County of.....
State of....., I hereby certify that the within instrument was filed in this office for record on the..... day of....., 19.....
..... by .....
(COUNTY OFFICIAL) (DEPUTY)

CERTIFIED RECORD OF LAND CORNER MONUMENTATION

Index File No. Z-07

History of original corner establishment:

Original corner established in 1882 by H. Meldrum under Contract No. 450. At the corner he set a post, 4 1/2"x4"x4" 24" in the ground, from which:  
a 9" Pine bears N3°W, 17 lks.  
a 25" Fir bears S27°W, 16 lks.



Note:

This corner was previously established incorrectly in Survey of Record File No. 294-86R, recorded December 5, 1986. The monument described therein has been removed and placed as described below.

Description of corner evidence found:

No original evidence found.

Found 2.5" aluminum capped aluminum pipe marked:

SC  
T1N R41E  
1/4 S32

Found steel fence post.

RLS 1848  
1986

From the corrected corner position,  
Bearing trees found:

4 1/2" Alpine Fir bears N82 3/4°E, 19.1 ft., blazed & scribed: SC1/4S32BT.  
9" Douglas Fir bears N34 1/4°E, 16.1 ft., blazed & scribed: SC1/4S32BT.

Description of monument and accessories established to perpetuate the original location of this corner:

Cap is stamped:

SC  
T1N R41E  
1/4 S32  
RLS 1848  
1987

Corner set by proportioning.

I set a 2.5"x30" aluminum capped aluminum pipe rising 10" in a mound of stones. I set a steel fencepost 3 ft. East of corner.

Used existing BT's:

Ammended scribing to read: 1/4S32SCBT on both BT's.

The 9" Douglas Fir bearing N34 1/4°E has blaze facing SE.

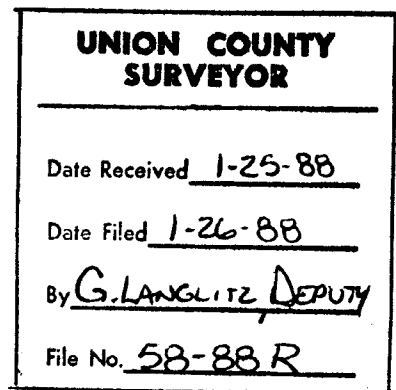
Painted blazes and attached signs as per Standard Specifications For Cadastral Surveys, USFS Region 6, March 1982. A 3/4" brass disk stamped "RLS 1848" was nailed to the lower ends of the blazes.

From intersection of 6200530 with road on ridgetop 1/4 mi. North of 6200, follow road NE 1/2 mi. Road ends at fence line on North slope of small knob. North 300 ft. to posted line. Follow posted line West down hill 350 ft. to corner on W'ly slope.

Compass Declination: 19 1/4°E

Witness: Jeremy Sutton

I hereby certify that the above described corner monument and/or accessories were established as hereon described on August 12, 1987.



Office of..... County of.....

State of....., I hereby certify that the within instrument was filed in this office for record on the..... day of....., 19.....

..... by .....  
(COUNTY OFFICIAL) (DEPUTY)