

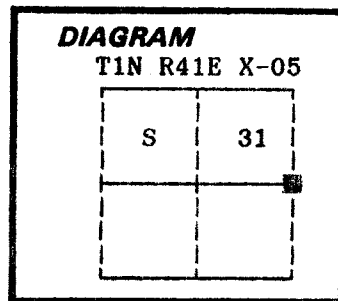
UNION COUNTY  
CERTIFIED RECORD OF LAND CORNER MONUMENTATION

**History of original corner establishment:**

Corner originally established by Henry Meldrum under GLO Contract Number 450, dated June 11, 1882. Surveyor General record states: Set post for corner

**FROM WHICH:**

A Pine 4 in. diameter bears N 45° E, 12 lks. dist.  
A Pine 26 in. diameter bears S 24° E, 37 lks. dist.



Corner found on survey number 53-75 by James Hambleton, OPLS 645. The map of survey states "Found ¼ cor. as per GLO notes".

No record of subsequent monumentation found in Union County survey records.

**Description of corner evidence found:**

Found an unrecorded stone, 12x8x8 inches marked ¼ on the West face in a mound of stone.

Found a 30 inch diameter Ponderosa Pine stump S24°E, a distance of 37 lks, with BT scribes visible.

Found no evidence of the original Northeast bearing tree.

The record calls for the corner monument to be a post. In searching the county records, I find no evidence of any remonumentation of this corner. The "4" on the stone is a closed 4, where others found in this township is an open 4.

**Description of monument and accessories I established to perpetuate the**

**original location of this corner:** At the record bearing and distance from the found GLO bearing tree, and in place of the found unrecorded stone, I set a 2 1/2"x30" Aluminum pipe with aluminum cap marked as shown, 26 inches in the ground, and raised a mound of stone with a 2 foot base for the corner position, from which;

New Bearing Trees;

A 10" diameter Tamarack bears N 79° E, a distance of 34.89 feet, marked ¼ S32 BT

A 6" diameter White Fir bears S 5° W, a distance of 26.28 feet, marked X BT

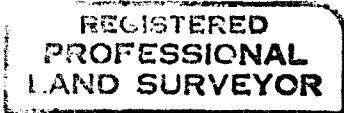
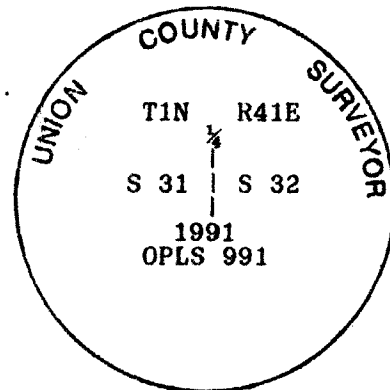
A 16" diameter White Fir bears S 38° W, a distance of 17.64 feet, marked ¼ S31 BT

A 9" diameter Tamarack bears N 16° W, a distance of 24.15 feet, marked ¼ S31 BT


Buried the found unrecorded stone North and alongside monument.

I hereby certify that the above corner point was perpetuated as hereon described on May 1, 1991.

Witnesses: Rick Robinson and Jeff Petersen



*Gregory T. Blackman*



I used a steel tape and magnetic compass in the establishment of new accessories. I used 20° East magnetic declination and the distances are to a 50d spike driven in the right side of the root crown. I attached a brass washer marked OPLS 991 to the BT blaze.

