

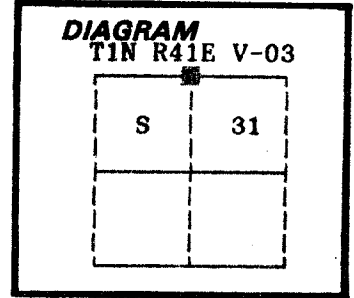
UNION COUNTY
CERTIFIED RECORD OF LAND CORNER MONUMENTATION

History of original corner establishment:

Corner originally established by Henry Meldrum under GLO Contract Number 450, dated June 11, 1882. Surveyor General record states: Set basalt stone 12x10x5 ins, 8 in. in ground for ¼ sec. cor. marked ¼ on N face from which,

A Tamarack 10 in. diam. bears S 74° E, 19 lks. dist. marked ¼S BT
 A Tamarack 10 in. diam. bears N 52° E, 16 lks. dist. marked ¼S BT

Corner found by survey number 53-75 by James Hambleton, OPLS 645. Map of survey states "Found ¼ cor. as per GLO notes".



No record of subsequent monumentation found in Union County survey records.

Description of corner evidence found:

Found a stone 13x11x5 inches marked ¼.
 Stone was buried 6" in the ground.

Found a Tamarack stump hole N 52° E, a distance of 16 lks.
 Found the remains of an ancient East-West wire fence running through the stump hole position.

Found blaze lines running East, West and South from the stone.
 These blaze lines appear to be approximately 40-50 years old.

Description of monument and accessories I established to perpetuate the

original location of this corner: At the position of the found corner stone, I set a 2 1/2"x30" Aluminum pipe with aluminum cap marked as shown, 30 inches in the ground, and raised a small mound of stone around the monument for the corner position, from which;

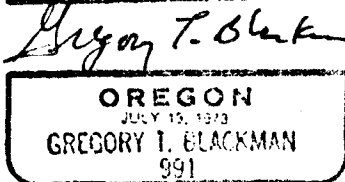
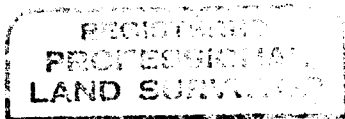
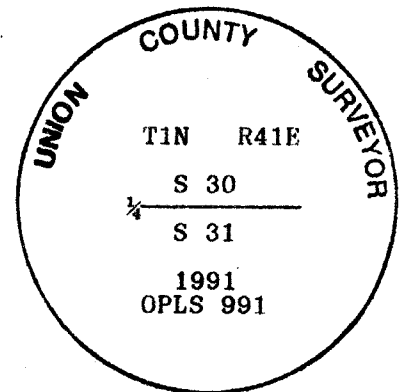
New Bearing Trees;

- A 9" diameter Tamarack bears N 63° E, a distance of 19.12 feet, marked ¼ S30 BT
- A 14" diameter Ponderosa Pine bears S 33° E, a distance of 25.39 feet, marked ¼ S31 BT
- A 12" diameter Tamarack bears S 31° W, a distance of 39.71 feet, marked ¼ S31 BT
- A 10" diameter Douglas Fir bears N 49° W, a distance of 23.88 feet, marked ¼ S30 BT

Buried the original corner stone North and alongside of monument.

I hereby certify that the above corner point was perpetuated as hereon described on May 1, 1991.

Witnesses: Rick Robinson and Jeff Petersen



I used a steel tape and magnetic compass in the establishment of new accessories. I used 20° East magnetic declination and the distances are to a 50d spike driven in the right side of the root crown. I attached a brass washer marked OPLS 991 to the BT blaze.

UNION COUNTY SURVEYOR

Date Received 5-17-91
 Date Filed 5-17-91
 By R. ROBINSON (DEPUTY)
 File No. 004-1991R