

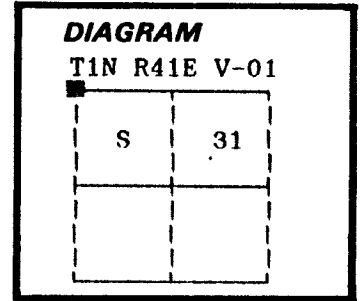
**UNION COUNTY
CERTIFIED RECORD OF LAND CORNER MONUMENTATION**

History of original corner establishment:

Corner originally established by William H. Odell under joint contract with Joseph G. Gray, GLO Contract Number 120, dated May 27, 1867.

Surveyor General record states:

Set post cor. for secs 25, 36, 31 & 30 from which:
 A Pine 10 in dia bears S53°W, 135 lks
 A Pine 24 in dia bears N70°W, 154 lks
 A Pine 30 in dia bears S50°E, 96 lks
 A Pine 20 in dia bears N20°E, 74 lks



No record of subsequent monumentation found in Union County survey records.

Description of corner evidence found:

Found unrecorded 1" pipe at corner position set by Boise Cascade Corp. forester Ray McVay.

Found no evidence of the original Northeast bearing tree, however Ray McVay used this tree to set the pipe in 1968. The tree has since been destroyed.

Found a 20 inch diameter Ponderosa Pine stump S50°E, 96 lks, burned with no scribing visible.

Found no remains of the original Southwest bearing tree.

Found a 20 inch diameter Ponderosa Pine N70°W, 135 lks, dead and down with a loose slab of wood alongside. Slab has "B" scribe visible.

See Union County Map of Survey 059 - 1991

Description of monument and accessories I established to perpetuate the

original location of this corner: At record bearing and distance from the found bearing trees, and in place of the found unrecorded 1" pipe, I set a 2½"x30" aluminum pipe with aluminum cap marked as shown, 22 inches in the ground, from which:

New Bearing Trees:


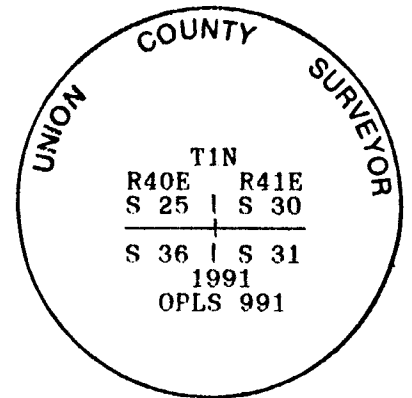
A 13 inch diameter Ponderosa Pine bears N26°E, 66.18 feet marked T1N R41E S30 BT
 A 14 inch diameter Ponderosa Pine bears S33°E, 63.14 feet marked T1N R41E S31 BT
 A 10 inch diameter Ponderosa Pine bears S89°W, 25.55 feet marked T1N R40E S36 BT
 A 13 inch diameter Ponderosa Pine bears N31°W, 36.44 feet marked T1N R40E S25 BT

Painted a 6" red band around all bearing trees and attached Bearing Tree and Attention signs.


Set a steel fence post approximately 5 feet North with Attention sign attached.

I hereby certify that the above corner point was witnessed as hereon described on November 18, 1991.

Witness: Jeff Petersen



Gregory T. Blackman



I used a steel tape and magnetic compass in the establishment of new accessories. I used 20° East magnetic declination and the distances are to a 50d spike driven in the right side of the root crown. I attached a brass washer marked OPLS 991 to the BT blaze.

**UNION COUNTY
SURVEYOR**

Date Received 11/21/91

Date Filed 11/21/91

By R. ROBINSON, Deputy

File No. 034-1991R