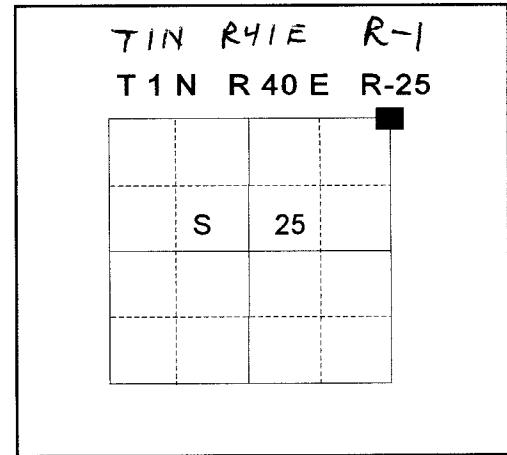


CERTIFIED RECORD OF LAND CORNER MONUMENTATION

HISTORY OF ORIGINAL CORNER ESTABLISHMENT:

Corner originally established by William H. Odell under joint contract with Joseph G. Gray under contract number 120, dated May 27, 1867. Surveyor's record states: Set post for corner from which,
 A 30" Pine bears S30°W, 212 lks.
 A 10" Pine bears S82°E, 192 lks.
 A 36" Pine bears N15°E, 96 lks.
 A 36" Pine bears N5°W, 170 lks.



Survey 95-74 states "found evidence of stump holes located corner by GLO notes".
 Survey 53-75 states "found section corner as per GLO notes".

No record of subsequent monumentation found in UNION COUNTY survey records.

DESCRIPTION OF CORNER EVIDENCE FOUND:

Found 30" rotted Pine stump with axe marks on its Northeast face. Mr. Carl Witherspoon stated that in 1992 he had seen pieces of the tree which had fallen from the stump that had scribe marks on them.

A 14" Ponderosa Pine was found with partially closed upper and lower blazes with visible but unreadable scribes. No record is on file for this bearing tree. The tree was used as a bearing tree and is referenced below.

A tree with chopped out blaze facing Northwest is in the Northeast quadrant.

See Survey Number 023-1997.

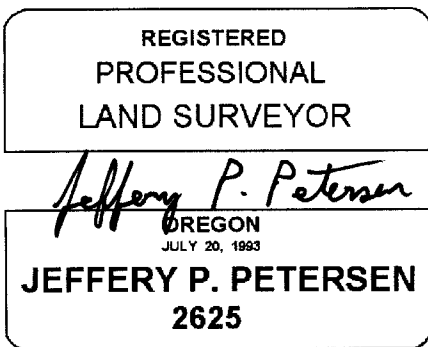
DESCRIPTION OF MONUMENT AND ACCESSORIES I ESTABLISHED TO PERPETUATE THE ORIGINAL LOCATION OF THIS CORNER:

At the GLO record bearing and distance from the found Southwest stump, I set a 2 1/2" x 30" aluminum pipe with 2 1/2" aluminum cap marked as shown below, 26" in the ground, with ring of stone.

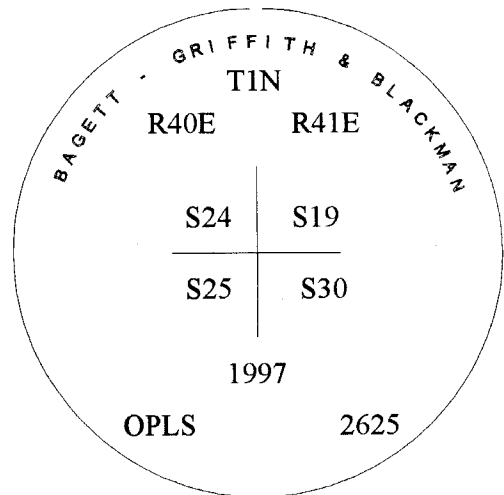
BEARING TREES:

- An unrecorded 14" Ponderosa Pine bearing tree bears S73°51'E, 69.61 feet, see above.
- A 19" Ponderosa Pine bears S34°01'W, 51.11 feet, marked T1N R40E S25 BT.
- A 15" Ponderosa Pine bears N19°08'W, 102.63 feet, marked T1N R40E S24 BT.
- A 14" Ponderosa Pine bears N33°11'E, 103.34 feet, marked T1N R41E S19 BT.

I hereby certify that the corner was monumented on July 24, 1997.
 Witnesses: Jeff Madsen and Greg Blackman Jr.



Renewal Date: December 31, 1998



UNION COUNTY SURVEYOR

Date Received 8-6-97

Date Filed 8-6-97

Filed By R. Robinson, Deputy

File Number 016-1997 R

I used a EDM and theodolite to measure the bearings and distances to the bearing trees. The basis of bearing is the same as the survey 023-1997. The distances are to a 50d spike driven in the right side of the root crown. I attached a brass washer marked OPLS 2625 to the bearing tree blaze.

R-25

R-1