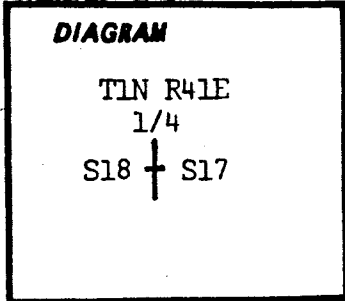


**CERTIFIED RECORD OF LAND CORNER MONUMENTATION**

Index File Number 1-5

**History of original corner establishment:**

Corner was originally established by Henry Meldrum under G. L. O. contract number 450, August 29, 1882. Surveyor General's notes state: "Set basalt stone, 16 X 8 X 7 ins., 11 ins. in ground, for 1/4 sec. cor., marked 1/4 on W. face; from which; A pine, 26 ins. diam., bears N.85° W., 5 lks. dist., marked 1/4 S BT. A pine, 16 ins. diam., bears N.75°E., 17 lks. dist., marked 1/4 S BT."



**Description of corner evidence found:**

Found 22" pine snag, with visible scribing and red paint around. Measured S75°W, 11.2 ft. From here a rotten 39" pine stump, bears N77°W, 3.5 ft. Found no trace of record stone. It was probably disturbed by logging in the area.

**Description of monument and accessories established to perpetuate the original location of this corner:**

At measured point, set 2 1/2" X 30" galvanized pipe and brass cap marked:  
Set pipe 24" in the ground and mound of stone around to cap.

From which:  
A 22" Fir, bears N54°W, 47.9 ft. scribed 1/4 S18 BT.  
A 14" Fir, bears S46°E, 47.3 ft. scribed 1/4 S17 BT. Painted blazes red and 6" red band around. Placed 54-3s, 54-4s and brass washers stamped PLS 1051 on the BTs. Placed 54-4 on a steel fence post 5' north of the corner.

TLN R41E  
1/4  
S18 + S17  
OR PLS 1051  
1983

I hereby certify that the above corner monument was reestablished as herein described.

Witnesses: Troy A. Slobig  
Calvin D. Rutter

September 20, 1983.

**REGISTERED  
PROFESSIONAL  
LAND SURVEYOR**

*Barry B. Barbour*

OREGON  
OCT. 17, 1975  
BARRY B. BARBOUR  
1051

**UNION COUNTY  
SURVEYOR**

---

Date Received 4-26-88  
Date Filed 4-27-88  
By G. LANGUITZ DEPUTY  
File No. 74-88 R

Office of.....County.....Surveyor..... County of.....Wallowa.....  
State of.....Oregon....., I hereby certify that the within instrument was filed in this office  
for record on the 27 day of NOV, 1983.

..... by .....  
(COUNTY OFFICIAL) (DEPUTY)

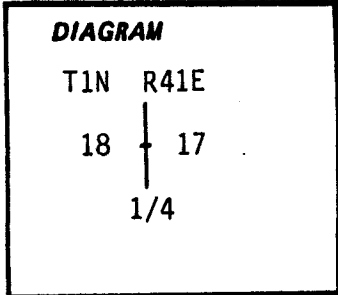
CERTIFIED RECORD OF LAND CORNER MONUMENTATION

History of original corner establishment:

Corner set during original General Land Office Survey by H. Meldrum, 1882.

Original corner position restored from existing evidence by Barry B. Barbour, LS 1051, 1983.

Refer to Wallowa County Survey files and Union County Surveyor files (record 74-88R) for a description of the original corner monument and accessories and for a description of the original evidence found and the restored corner monument and accessories.



Description of corner evidence found:

On April 19, 1988, found a 2" Galvanized Iron Pipe, extending 12" above ground and leaning slightly northeast, with brass cap stamped as described on the restoration record filed by LS 1051 in 1983, from which:

A 20" D. Fir snag (8' tall) noted as Pine in both the original and LS 1051 restoration bears S81°E 11.2 feet to the original scribed blaze. The upper portion of this BT is lying downhill with scribing "1/4 S BT" visible on a previously opened blaze,

A rotted Pine sawn stump, approx. 24" dia., no marks remaining, bears N80°W 3.3 ft. to the approximate original blaze,


Accessories established by LS 1051: An 18" D. Fir, in good condition with scribing "1/4 S 18 BT" visible, bears S52°W 41.1 feet.

And a 12" W. Fir, in good condition, with scribing "1/4 S 17 BT" visible bears S50°E 47.3 feet.

No additional activities performed to perpetuate the location of this corner.  
Measurements by magnetic compass (20°E declination) and steel tape.

April 19, 1988

Gary L. Langlitz, LS 1099  
Glen D. Wagoner



<b>UNION COUNTY SURVEYOR</b>
Date Received <u>5-10-88</u>
Date Filed <u>5-10-88</u>
By <u>G. LANGLITZ DEPUTY</u>
File No. <u>75-88R</u>

Office of..... County of.....  
 State of..... I hereby certify that the within instrument was filed in this office  
 for record on the..... day of....., 19.....  
 ..... by .....  
 (COUNTY OFFICIAL) (DEPUTY)