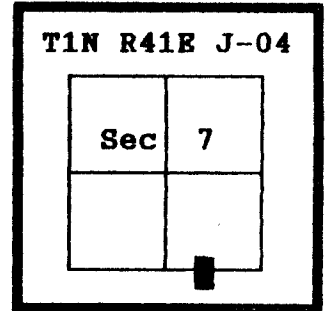


CERTIFIED RECORD OF LAND CORNER MONUMENTATION

HISTORY OF ORIGINAL CORNER ESTABLISHMENT:

None



DIAGRAM

No record of subsequent monumentation found in Union County survey records.

DESCRIPTION OF CORNER EVIDENCE FOUND:

Survey 95-74 shows position for corner.

See Union County survey 002-1994.

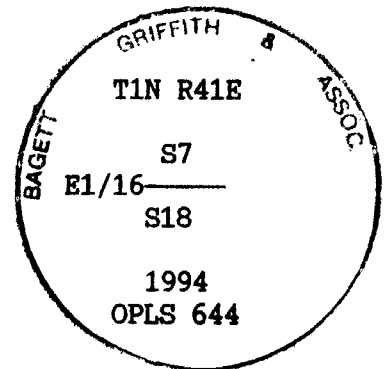
DESCRIPTION OF MONUMENT AND ACCESSORIES I ESTABLISHED TO PERPETUATE THE ORIGINAL LOCATION OF THIS CORNER:

At computed position, I set a 2½" x 30" aluminum pipe with aluminum cap marked as shown below, 12" in the ground, with a mound of stone 3 feet wide at the base, from which;

A 16" Ponderosa Pine bears S29°E, 119.1 feet, marked "E 1/16 S18 BT".

A 17" Douglas Fir bears N78°W, 28.38 feet marked "E 1/16 S7 BT".

Drove steel fence post 5' north.



I hereby certify that the above corner point was perpetuated as hereon described on January 26, 1994. Witness: Jeff Petersen, Mike Schlegel.

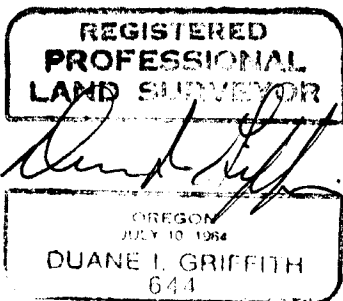
UNION COUNTY SURVEYOR

Date Received 2-10-94

Date Filed 3-17-94

By *Gregory T. Clark*

File No. 014-1994R



I used a steel tape and magnetic compass in the establishment of new accessories. I used 20° East magnetic declination and the distances are to a 60d nail driven into the right side of the root crown.