

CERTIFIED RECORD OF LAND CORNER MONUMENTATION

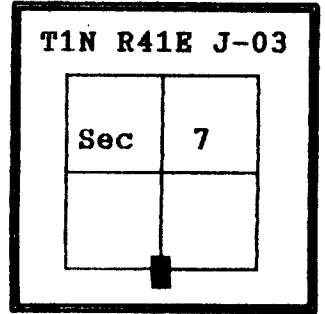
HISTORY OF ORIGINAL CORNER ESTABLISHMENT:

Corner originally established by Henry Meldrum under GLO contract no. 450, dated June 11, 1882. Surveyor General record states:

At 1/4 corner position, set 15x11x4 basalt stone from which:

A 28" fir bears N5°W, 29 lks.

A 10" fir bears S40°E, 31 lks.



DIAGRAM

Union County survey 95-74 states "Found BT alive".

No record of subsequent monumentation found in Union County survey records.

DESCRIPTION OF CORNER EVIDENCE FOUND:

Found southeast bearing tree.

A 26" White Fir alive but with dead top. The tree was chopped into and the scribes were visible.

See Union County survey 002-1994.

DESCRIPTION OF MONUMENT AND ACCESSORIES I ESTABLISHED TO PERPETUATE THE ORIGINAL LOCATION OF THIS CORNER:

At record bearing and distance from found bearing tree, I set a 2 1/2" x 30" aluminum pipe with aluminum cap marked as shown below, 30" in the ground, from which;

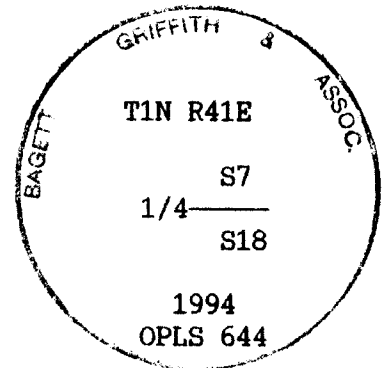
A 16" Douglas Fir bears N55°W, 73.97 feet, marked " 1/4 S7 BT".

A 8" White Fir bears S10°E, 60.65 feet, marked "X BT".

A 17" Douglas Fir bears S23°W, 62.40 feet, marked " 1/4 S18 BT".

A 11" Douglas Fir bears N85°W, 50.58 feet marked "X BT".

Drove steel fence post 5' north.



I hereby certify that the above corner point was perpetuated as hereon described on January 26, 1994. Witness: Jeff Petersen, Mike Schlegel.


UNION COUNTY SURVEYOR

Date Received 2-10-94

Date Filed 3-17-94

By Gregory Z. Black

File No. 013-1994 R



I used a steel tape and magnetic compass in the establishment of new accessories. I used 20° East magnetic declination and the distances are to a 60d nail driven into the right side of the root crown.