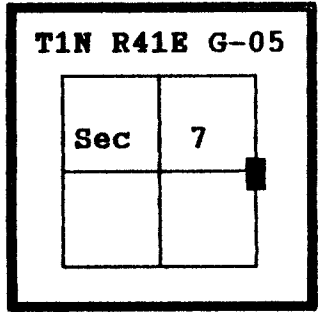


**CERTIFIED RECORD OF LAND CORNER MONUMENTATION**

**HISTORY OF ORIGINAL CORNER ESTABLISHMENT:**

Corner originally established by Henry Meldrum under GLO contract no. 450, dated June 11, 1882. Surveyor General record states:

At 1/4 corner position, set 22x8x6 basalt stone in mound of stone.



**DIAGRAM**

Union County survey 95-74 states "Made extensive search for 1/4 corner, found no evidence". No record of subsequent monumentation found in Union County survey records.

**DESCRIPTION OF CORNER EVIDENCE FOUND:**

Found basalt stone 22x7x8 marked 1/4 in mound of stone.

See Union County survey 002-1994.

**DESCRIPTION OF MONUMENT AND ACCESSORIES I ESTABLISHED TO PERPETUATE THE ORIGINAL LOCATION OF THIS CORNER:**

In place of found stone, I set a 2½" x 30" aluminum pipe with aluminum cap marked as shown below, 28" in the ground with ring of stone, from which;

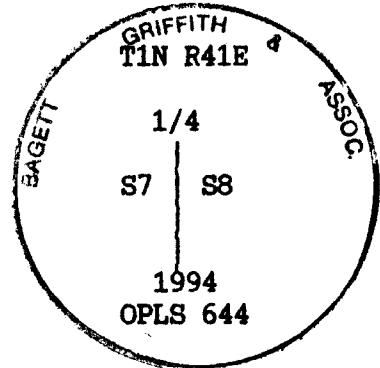
A 27" Douglas Fir bears S30°E, 80.69 feet, marked "1/4 S8 BT".

A 17" Douglas Fir bears S74°W, 50.39 feet, marked "1/4 S7 BT".

A 14" Douglas Fir bears N51°W, 76.96 feet, marked "X BT".

A 30 ft. wide by 10 ft. high bluff marked "X B0" bears N85°E, 15.93 feet.

Buried stone south and alongside pipe.



I hereby certify that the above corner point was perpetuated as hereon described on January 18, 1994. Witness: Jeff Petersen, Rick Robinson, Greg Blackman.

**UNION COUNTY SURVEYOR**


---

Date Received 2-10-94

Date Filed 3-17-94

By [Signature]

File No. 009-1994 R



I used a steel tape and magnetic compass in the establishment of new accessories. I used 20° East magnetic declination and the distances are to a 60d nail driven into the right side of the root crown.