

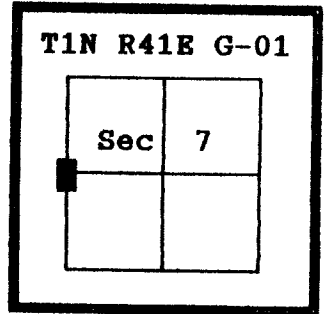
CERTIFIED RECORD OF LAND CORNER MONUMENTATION

HISTORY OF ORIGINAL CORNER ESTABLISHMENT:

Corner originally established by William H. Odell under GLO contract no. 120, dated May 27, 1867. Surveyor General record states:

At 1/4 corner position, a 5" pine marked 1/4 from which:

A 10" pine bears S85E°, 4 lks.



DIAGRAM

Union County survey 95-74 shows position by proportion, no monument was set.

No record of subsequent monumentation found in Union County survey records.

DESCRIPTION OF CORNER EVIDENCE FOUND:

None

See Union County survey 002-1994.

DESCRIPTION OF MONUMENT AND ACCESSORIES I ESTABLISHED TO PERPETUATE THE ORIGINAL LOCATION OF THIS CORNER:

At proportioned position, I set a 2 1/2" x 30" aluminum pipe with aluminum cap marked as shown below, 30" in the ground, from which;

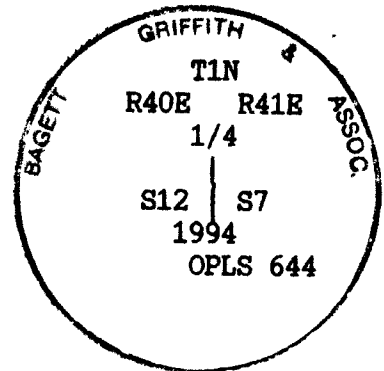
A 6" White Fir bears N22°E, 40.35 feet, marked "X BT".

A 14" Douglas Fir bears N84°E, 33.40 feet, marked "1/4 S7 BT".

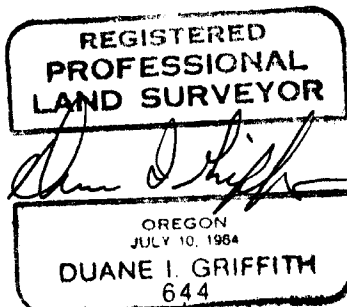
A 16" Douglas Fir bears S26°W, 27.95 feet, marked "X BT".

A 13" Douglas Fir bears N72°W, 12.43 feet marked "1/4 S12 BT".

Drove steel fence post 5' north.



I hereby certify that the above corner point was perpetuated as hereon described on January 25, 1994.
Witness: Jeff Petersen, Mike Schlegel.



UNION COUNTY SURVEYOR	
Date Received	<u>2-10-94</u>
Date Filed	<u>3-17-94</u>
By	<u>Greg T. Slane</u>
File No.	<u>007-1994 R</u>

I used a steel tape and magnetic compass in the establishment of new accessories. I used 20° East magnetic declination and the distances are to a 60d nail driven into the right side of the root crown.