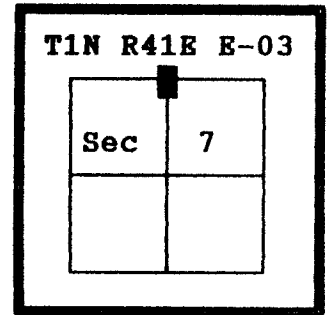


CERTIFIED RECORD OF LAND CORNER MONUMENTATION

**HISTORY OF ORIGINAL CORNER ESTABLISHMENT:**

Corner originally established by Henry Meldrum under GLO contract no. 450, dated June 11, 1882. Surveyor General record states:

At 1/4 corner position, set 14x8x7 basalt stone in mound of stone.



**DIAGRAM**

No record of subsequent monumentation found in Union County survey records.

**DESCRIPTION OF CORNER EVIDENCE FOUND:**

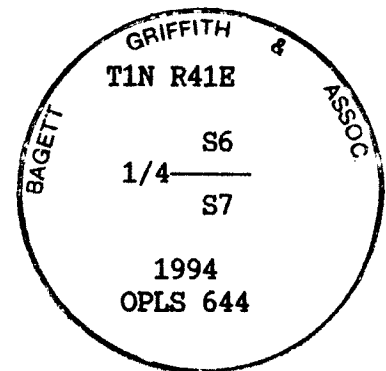
Found mound of stone. There are 2 stones of approximate call size, I was unable to find any marks. The stones in this area are quite fractured.

See Union County survey 002-1994.

**DESCRIPTION OF MONUMENT AND ACCESSORIES I ESTABLISHED TO PERPETUATE THE ORIGINAL LOCATION OF THIS CORNER:**

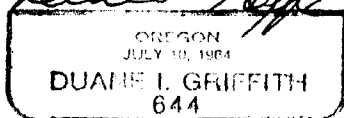
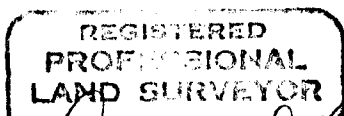
In place of stone mound, I set a 2 1/2" x 30" aluminum pipe with aluminum cap marked as shown below, 15" in the ground, with mound of stone 3 feet wide at the base, from which;

- A 5/8"x30" iron pin (rebar) bears N56°E, 25.10 feet, with 2" aluminum cap marked "NE RP".
- A 5/8"x30" iron pin (rebar) bears S29°E, 25.48 feet, with 2" aluminum cap marked "SE RP".
- A 5/8"x30" iron pin (rebar) bears S75°W, 30.84 feet.
- A 5/8"x30" iron pin (rebar) bears N14°W, 11.55 feet, with 2" aluminum cap marked "NW RP".



I hereby certify that the above corner point was perpetuated as hereon described on January 18, 1994. Witness: Jeff Petersen, Greg Blackman, Rick Robinson.

<b>UNION COUNTY SURVEYOR</b>	
Date Received	<u>2-10-94</u>
Date Filed	<u>3-17-94</u>
By	<u>Henry T. Blackman</u>
File No.	<u>004-1994 R</u>



I used a steel tape and magnetic compass in the establishment of new accessories. I used 20° East magnetic declination and the distances are to the center of the iron pins.

**HORIZONTAL CONTROL DATA**  
**UNION COUNTY, OREGON**  
**OREGON STATE PLANE, NORTH ZONE (3601)**

STA NAME: 2021001

1/4 SECTION CORNER COMMON TO SECTIONS 6 AND 7

TWP. 1 N RGE. 41 E.

GEODETIC COORD: NAD 83(91)

DATE TIED: March 11, 2021

LAT: 45 ° 35 ' 16.49490 " N

SURVEYOR: JEFFREY S. HSU  
OPLS 83571

LONG: 117 ° 44 ' 16.59018 " W

FIRM: BAGETT, GRIFFITH, & BLACKMAN  
2006 ADAMS AVENUE  
LAGRANDE, OR 97850  
(541) 963-6092

SP. COOR: NAD 83(91)

N: 712527.556 INT FT.

E: 8909061.573 INT FT.

TYPE: GPS

THETA: 1 ° 57 ' 32 "

ORDER: SECOND CLASS: 1

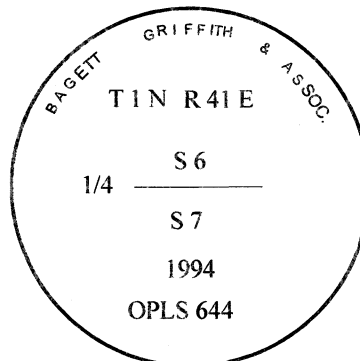
SCALE FACTOR: 0.9999213213

ELEV: 3315.64 US FT.

ELEV: DATUM: NGVD 29

**COMMENTS:**

2 1/2" aluminum pipe with 2 1/2" aluminum cap  
marked as shown, set in mound of stone



Renewal Date: June 30, 2021

1 METER = 3.2808333333... US FEET = 39.37 INCHES

1 METER = 3.280839895 INT'L FEET OR 1 INCH = 2.54 CM

TO CALCULATE ELEVATION FACTOR ( IN THE NORTH AMERICAN CONTINENT)

DIVIDE 20,906,000 BY (20,906,000 + ELLIPSOID ELEV. IN FEET)

**CERTIFIED RECORD OF LAND CORNER MONUMENTATION**

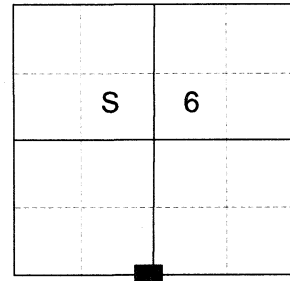
**HISTORY OF ORIGINAL CORNER ESTABLISHED:**

Corner originally established by Henry Meldrum under GLO contract no. 450, dated June 11, 1882. Surveyor General record staes:  
Set basalt stone 14x9x7ins, 10 inches in ground for 1/4 sec. corner marked 1/4 on N face and raised mound of stone along side, pits impracticable.

In 1994 Duane Griffith found a mound of stone. Union County Monumentation Record 004-1994R states:  
"There are 2 stones of approximate call size, I was unable to find any mark. The stones in this area are quite fractured." In place of stone mound he set a 2 1/2"x 30" aluminum pipe with aluminum cap marked as shown below, 15" in the ground, with mound of stone 3' wide at the base, from which;

- A 5/8"x30" iron pin(rebar) bears N56°E, 25.10', with 2" aluminum cap marked "NE RP".
- A 5/8"x30" iron pin(rebar) bears S29°E, 25.48', with 2" aluminum cap marked "SE RP".
- A 5/8"x30" iron pin(rebar) bears S75°W, 30.84'.
- A 5/8"x30" iron pin(rebar) bears N14°W, 11.55', with 2" aluminum cap marked "NW RP".

T 1 N R 41 E E-03



**DESCRIPTION OF CORNER EVIDENCE FOUND:**

Found a 2 1/2" aluminum pipe, 15" above ground, with 2 1/2" aluminum cap marked as shown below and in a 3 ft diam. mound of stone, from which:  
A 5/8" iron pin bears North 56° East, a dist. of 25.10 ft with 1 1/2" alum. cap marked "NE RP", 6" above ground.  
A 5/8" iron pin bears South 32° East, a dist. of 25.45 ft with 1 1/2" alum. cap marked "SE RP", 3" above ground.  
A 5/8" iron pin bears North 14° West, a dist. of 11.65 ft with 1 1/2" alum. cap marked "NW RP" 10" above ground.

**DESCRIPTION OF MONUMENT AND ACCESSORIES I ESTABLISHED TO PERPETUATE THE ORIGINAL LOCATION OF THIS CORNER:**

From the aluminum pipe monument

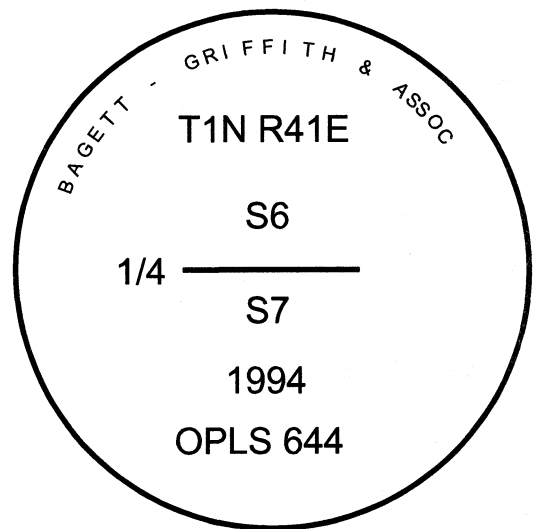
**NEW BEARING OBJECT:**

A 5/8" iron pin bears South 57° West, a dist. of 22.0 ft with 1 1/2" alum. cap marked UNION COUNTY SURVEYOR.

Set steel fencepost approx. 2.0 ft. Northerly of aluminum pipe mon.

I hereby certify that the corner was perpetuated on March 11, 2021.

Witness: Kyle A. Tucker, Emmitt Ambert



<b>UNION COUNTY SURVEYOR</b>	
Date Received	3/26/21
Date Filed	3/26/21
Filed By	<i>Neil Gillman, DEPUTY</i>
File Number	001-2021R

I used a steel tape and magnetic compass in the establishment of the new accessory. I used 14° East declination, the distance and bearing is to the center of the aluminum caps.

REGISTERED PROFESSIONAL LAND SURVEYOR 
OREGON June 2, 2010 JEFFREY S. HSU 83571

Renewal Date: June 30, 2021