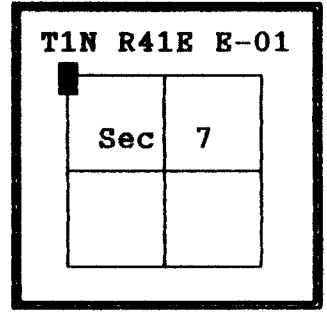


CERTIFIED RECORD OF LAND CORNER MONUMENTATION

HISTORY OF ORIGINAL CORNER ESTABLISHMENT:

Corner originally established by William H. Odell under GLO contract no. 120, dated May 27, 1867. Surveyor General record states:

Set section corner post with charred stake in mound of stone.



DIAGRAM

No record of subsequent monumentation found in Union County survey records.

DESCRIPTION OF CORNER EVIDENCE FOUND:

Found mound of stone.

Union County survey 95-74 calls finding charred stake and stones.

See Union County survey 002-1994.

DESCRIPTION OF MONUMENT AND ACCESSORIES I ESTABLISHED TO PERPETUATE THE ORIGINAL LOCATION OF THIS CORNER:

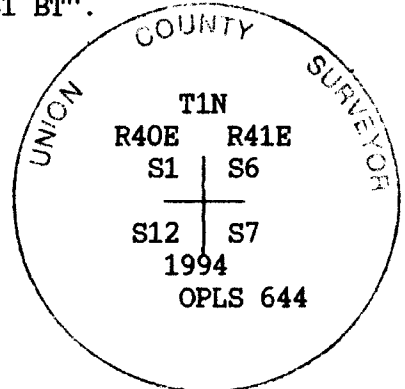
At position of found mound of stone, I set a 2 1/2" x 30" aluminum pipe with aluminum cap marked as shown below, 29" in the ground, from which;

A 11" Ponderosa Pine bears N66°E, 39.14 feet, marked "T1N R41E S6 BT".

A 13" Ponderosa Pine bears S63°E, 87.07 feet marked "T1N R41E S7 BT".

A 15" Douglas Fir bears S52°W, 22.32 feet marked "T1N R40E S12 BT".

A 11" Ponderosa Pine bears N25°W, 51.50 feet marked "T1N R40E S1 BT".



I hereby certify that the above corner point was perpetuated as hereon described on January 25, 1994. Witness: Jeff Petersen, Mike Schlegel.

**UNION COUNTY SURVEYOR**

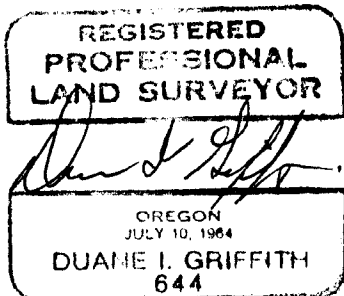
---

Date Received 2-10-94

Date Filed 3-17-94

By [Signature]

File No. 003-1994 R



I used a steel tape and magnetic compass in the establishment of new accessories. I used 20° East magnetic declination and the distances are to a 60d nail driven into the right side of the root crown.

# HORIZONTAL CONTROL DATA

## UNION COUNTY, OREGON

### OREGON STATE PLANE, NORTH ZONE (3601)

STA NAME: 2021002

SECTION CORNER COMMON TO SECTIONS 1, 6, 7, AND 12

TWP. 1 N RGE. 40,41 E.

GEODETIC COORD: NAD 83(91)

DATE TIED: March 11, 2021

LAT: 45 ° 35 ' 16.11027 " N

SURVEYOR: JEFFREY S. HSU  
OPLS 83571

LONG: 117 ° 44 ' 47.20319 " W

FIRM: BAGETT, GRIFFITH, & BLACKMAN  
2006 ADAMS AVENUE  
LAGRANDE, OR 97850  
(541) 963-6092

SP. COOR: NAD 83(91)

N: 712414.327 INT FT.

E: 8906887.204 INT FT.

TYPE: GPS

THETA: 1 ° 57 ' 10 "

ORDER: SECOND CLASS: 1



SCALE FACTOR: 0.9999213077

ELEV: 3520.35 US FT.

ELEV: DATUM: NGVD 29

**COMMENTS:**

2 1/2" aluminum pipe with 2 1/2" aluminum cap  
marked as shown, set in mound of stone



Renewal Date: June 30, 2021

1 METER = 3.2808333333... US FEET = 39.37 INCHES

1 METER = 3.280839895 INT'L FEET OR 1 INCH = 2.54 CM

TO CALCULATE ELEVATION FACTOR ( IN THE NORTH AMERICAN CONTINENT)

DIVIDE 20,906,000 BY (20,906,000 + ELLIPSOID ELEV. IN FEET)