

Index

File No. X 21

CORNER RECORD (SEARCH)

(Ref. FSM 7151.4)

Tract or Survey No. _____

Cor. No. _____

T 1N R. 40 E

R.D. Union

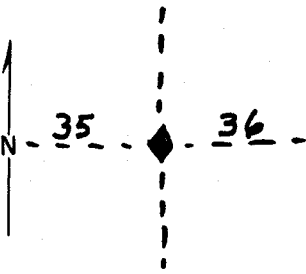
County Union

Merid. _____

N.F. W-W

State OR

CORNER DIAGRAM



DESCRIBE CORNER MONUMENT FOUND

None

DESCRIBE BEARING TREES OR OTHER OFFICIAL ACCESSORIES FOUND

*18" snag at fence corner
Scrib Marks in blaze on north side*

(45)

PHOTO IDENTIFICATION DATA

Photo No. DVD 8-22-56

Filed At. 1/11 122

Object Ident. _____

Ident. By _____

Signature

PLANE COORDINATE POSITION DATA

State _____ Zone _____

X _____

Y _____

Estab. By _____

Agency

Signature

Title

Division

Headquarters

Date

10-8-63

7100-52 (3/68)

5

UNION COUNTY SURVEYOR

CERTIFIED RECORD OF LAND CORNER MONUMENTATION

HISTORY OF ORIGINAL CORNER ESTABLISHMENT:

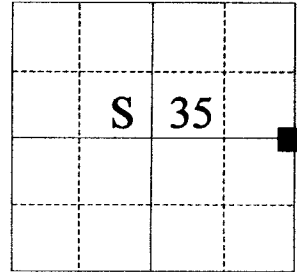
Corner originally established by William H. Odell under GLO contract Number 120, dated May 27, 1867. Surveyor General record states:

Set 1/4 Sec Cor from which:

- A Pine 10" dia. bears S10°W, 117 lks.
- A Pine 10" dia. bears N8°E, 77 lks.

10/8/1963 USFS found 18" snag at fence corner, scribe marks in blaze on North side. Marlon Bryant and adjoining landowner Boise Cascade Corporation subsequently moved the fence corner to the original GLO corner location

T 1 N R 40 E X - 21



No record of subsequent monumentation found in Union County survey records.
DESCRIPTION OF CORNER EVIDENCE FOUND:

Found existing fence corner and USFS K-tag.

DESCRIPTION OF MONUMENT AND ACCESSORIES I ESTABLISHED TO PERPETUATE THE ORIGINAL LOCATION OF THIS CORNER:

At existing fence corner I set a 2½" x 30" aluminum pipe with aluminum cap marked as shown below, 26" in the ground with a mound of stone 2 feet from base to top of cap from which:


- A 10" Ponderosa Pine bears N36°E, a distance of 6.43 feet, marked T1N R40E 1/4 S36 BT.
- A 17" Ponderosa Pine bears S79°E, a distance of 60.88 feet, marked T1N R40E 1/4 S36 BT.
- A 18" Ponderosa Pine bears S21°W, a distance of 140.40 feet, marked T1N R40E 1/4 S35 BT.
- A 14" Ponderosa Pine bears N30°W, a distance of 92.00 feet, marked T1N R40E 1/4 S35 BT.

I hereby certify that the corner was monumented on July 20, 1999.
Witness: Norbert W. Volny, Gregory T. Blackman Jr.

REGISTERED
PROFESSIONAL
LAND SURVEYOR

OREGON
July 17, 1986
RICK G. ROBINSON
2219

Renewal Date December 31, 1998



UNION COUNTY SURVEYOR

Date Received 7/25/99

Date Filed 7/27/99

Filed By Gregory T. Blackman

File Number 019-1999R

I used a steel tape and magnetic compass in the establishment of the new accessories. I used 18° East declination, the distances are to a 50d spike driven in the right side of the root crown. I attached a brass washer marked OPLS 2219 to the bearing tree blaze.