


CERTIFIED RECORD OF LAND CORNER MONUMENTATION

History of original corner establishment:


Corner not previously established.

Township 1 North, Range 40 East
W-12



Subsequent survey:

None found



Description of evidence found:

Description of monument and accessories established to perpetuate the location of this corner

Corner positioned by survey 023-2023. Set an aluminum pipe, 2½ ins. diam., firmly set, projecting 5 ins. above the ground in a collar of stone, with 3 ¼ ins. aluminum cap mkd. as shown.

New Accessories:



A basalt stone, 1 ft. by 1 ft. by 1 ft., bears N. 37° E., 28.8 ft. dist., marked XBO 1.

A basalt stone, 1 ft. by 1 ft. by 1 ft., bears N. 85° W., 32 ft. dist., marked XBO 2.

Bearings are made with a hand compass, magnetic declination = 15°E.

I hereby certify that the above corner point was perpetuated as herein described on 8/29/2023.

Witnessed by:
Matt Brockamp, LS
Austin Brockamp



Registration expires 12/31/2023

UNION COUNTY SURVEYOR	
Date Received	<u>9/18/23</u>
Date Filed	<u>9/18/23</u>
Filed By	<u>[Signature]</u>
File Number	<u>046-2023R</u>

BROCKAMP LAND SURVEYING, LLC
www.brockamplandsurveying.com
Matt Brockamp, PLS
541-398-0384
matt@brockamplandsurveying.com
P.O. Box 553
Wallowa, OR 97385
Full Service Land Survey Firm