

CERTIFIED RECORD OF LAND CORNER MONUMENTATION

History of original corner establishment:

Corner established by Odell and Gray in 1867 under GLO contract number 120, dated February 7, 1868.

Record states:

Set ¼ sec cor. drove charred stake and raised stone mound as per instructions.

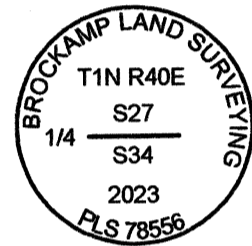
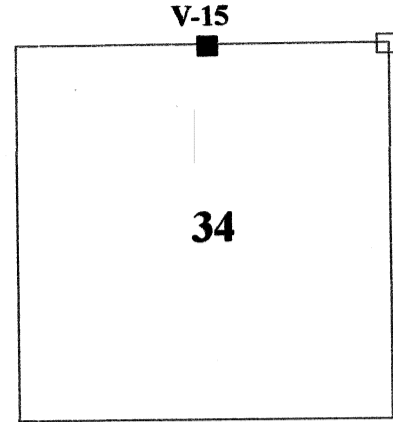
Subsequent survey:

Corner found in 2023 as per CS no. 021-2023 by Greg E. Flowers, PLS 02820 as filed in the Union county surveyor's office.

Record states:

I found the remnants of a stone mound at the corner location. No new monument was set at the time of this survey.

Township 1 North, Range 40 East



Description of evidence found:

Found a stone mound at the corner location.

Description of monument and accessories established to perpetuate the location of this corner.

Set an aluminum pipe, 2 ½ ins. diam., firmly set, projecting 15 ins. above the ground with a 4 ft. diam. stone mound, with 3 ¼ ins. aluminum cap mkd. as shown.

New Accessories:

An iron rod, 5/8 ins. diam. by 30 ins. long, with aluminum cap, 2 ins. diam. marked RM 1, bears N. 35° E., 9.1 ft. dist.

An iron rod, 5/8 ins. diam. by 30 ins. long, with aluminum cap, 2 ins. diam. marked RM 1, bears S. 52° E., 8.9 ft. dist.

A basalt stone, 1 ft. by 1 ft. by 1 ft., bears S 53° W., 53 ft. dist., marked XBO 1.


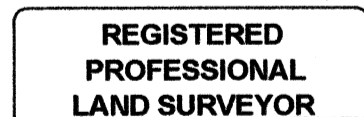
A basalt stone, 1 ft. by 2 ft. by 3 ft., bears N 73° W., 66 ft. dist., marked XBO 2.

Bearings are made with a hand compass, magnetic declination = 15°E.

I hereby certify that the above corner point was perpetuated as herein described on 8/29/2023.

Witnessed by:

Matt Brockamp, LS
Austin Brockamp



Registration expires 12/31/2023

UNION COUNTY SURVEYOR	
Date Received	<u>9/18/23</u>
Date Filed	<u>9/18/23</u>
Filed By	<u>[Signature]</u>
File Number	<u>048-2025R</u>

BROCKAMP LAND SURVEYING, LLC
www.brockamplandsurveying.com
Matt Brockamp, PLS
541-398-0384
mat@brockamplandsurveying.com
P.O. Box 553
Wallowa, OR 97885
Full Service Land Survey Firm