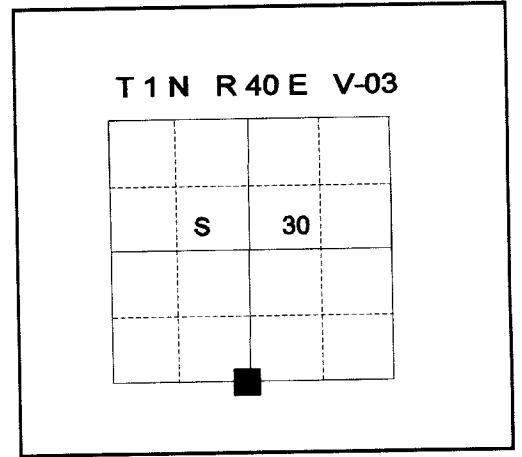


**CERTIFIED RECORD OF LAND CORNER MONUMENTATION**

**HISTORY OF ORIGINAL CORNER ESTABLISHMENT:**

Corner originally established by William H. Odell, under GLO contract Number 120, dated May 27, 1867. Surveyor General record states:

Set post for 1/4 corner and raised stone mound, from which:  
A 12" dia. Pine bears West, 25 lks. marked 1/4 S30 BT.



No record of subsequent monumentation found in Union County survey records

**DESCRIPTION OF CORNER EVIDENCE FOUND:**

Found rotted Pine stump with BT scribes visible. A mound of stone was found at record bearing and distance from the bearing tree.

**DESCRIPTION OF MONUMENT AND ACCESSORIES I ESTABLISHED TO PERPETUATE THE ORIGINAL LOCATION OF THIS CORNER:**


At the record bearing and distance and at the found mound of stone, I set a 2½"x30" aluminum pipe with aluminum cap marked as shown, 14 inches in the ground, with a mound of stone 3½ feet at base, from which;

**NEW BEARING OBJECTS:**

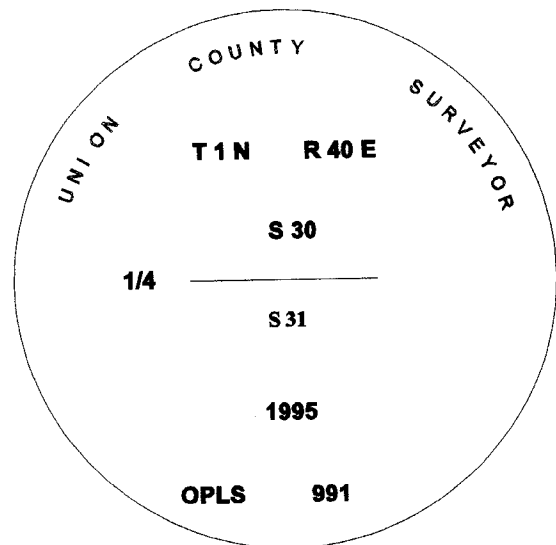
- A 9" Ponderosa Pine bears N35°E, 22.35 feet marked 1/4 S30 BT.
- A 19" Ponderosa Pine bears S26°E, 20.50 feet marked 1/4 S31 BT.
- A 13" crooked Ponderosa Pine bears S59°W, 61.71 feet marked X BT with the nail in its left side.
- A 24"x24" basalt stone in place 12" high bears N62°W, 13.85 feet marked X BO.

Set steel fence post approximately 3 feet East

I hereby certify that the corner was monumented on September 18, 1995.  
Witness: Mark Durbin



Renewal Date: December, 31 1995



**UNION COUNTY SURVEYOR**

---

Date Received 9-18-95

Date Filed 9-26-95

By A. Petrus, Deputy

File No. 027-1995 R

I used a steel tape and magnetic compass in the establishment of the new accessories. I used 18° East declination, the distances are to a 60d spike driven into the right side of the root crown, except as noted, of the bearing trees and to the X on the bearing object.