

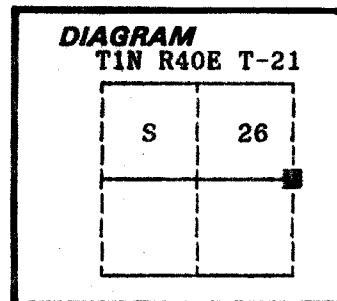
UNION COUNTY
CERTIFIED RECORD OF LAND CORNER MONUMENTATION

History of original corner establishment:

Corner originally established by William H. Odell under GLO Contract Number 120, dated May 27, 1867. Surveyor General record states: Set $\frac{1}{4}$ sec. corner

FROM WHICH:

A Pine 20 in. diameter bears N 10° W, 13 lks. dist.
A Pine 20 in. diameter bears S 45° E, 50 lks. dist.



No record of subsequent monumentation found in Union County survey records.

Description of corner evidence found:

Found stone mound at position of corner, GLO notes do not define what type of monument was set for the corner.

Found a 32 inch diameter Ponderosa Pine N 10° W, a distance of 13 lks., live and vigorous with scribes visible.

Description of monument and accessories I established to perpetuate the

original location of this corner: At record bearing and distance from the bearing tree, and in the stone mound, I set a 2 1/2"x30" Aluminum pipe with aluminum cap marked as shown, 24 inches in the ground, and raised a mound of stone with a 3 foot base for the corner position, from which;

New Bearing Trees;

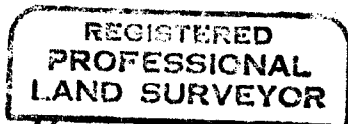

A 8" diameter Douglas Fir bears N 40° E, a distance of 20.41 feet, marked X BT

A 13" diameter Douglas Fir bears S 71° E, a distance of 27.94 feet, marked $\frac{1}{4}$ S25 BT


A 8" diameter Douglas Fir bears S 64° W, a distance of 15.23 feet, marked $\frac{1}{4}$ S26 BT

I hereby certify that the above corner point was perpetuated as hereon described on May 1, 1991.

Witnesses: Rick Robinson and Jeff Petersen



Gregory T. Blackman

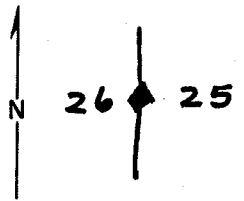


I used a steel tape and magnetic compass in the establishment of new accessories. I used 20° East magnetic declination and the distances are to a 50d spike driven in the right side of the root crown. I attached a brass washer marked OPLS 991 to the BT blaze.

UNION COUNTY SURVEYOR
Date Received <u>5-17-91</u>
Date Paid <u>5-17-91</u>
By <u>R. ROBINSON (DEPUTY)</u>
File No. <u>006-1991 R</u>

Index File No. T 21 CORNER RECORD (SEARCH) (Ref. FSM 7151.4) Tract or Survey No. _____ Cor. No. _____
 T 1N R. 40E R.D. Union County Union
 Merid. _____ N.F. W-W State OR

CORNER DIAGRAM



DESCRIBE CORNER MONUMENT FOUND

None

DESCRIBE BEARING TREES OR OTHER OFFICIAL ACCESSORIES FOUND

26" PP N10W 131ks sec. 26
Evidence of PP growing at one time
S 30E 501ks. sec. 25

PHOTO IDENTIFICATION DATA

Photo No. DVD 8-22-56
 Filed At. _____
 Object Ident. _____
 Ident. By LM 122
Signature

DESCRIBE CORNER LOCATION RELATIVE TO NEAR-BY FEATURES, ALSO HOW TO REACH CORNER

PLANE COORDINATE POSITION DATA

State _____ Zone _____
 X _____
 Y _____
 Estab. By _____
Agency

Signature _____ Title _____ Division _____ Headquarters _____ Date 10-8-63 7100-52 (3/68)