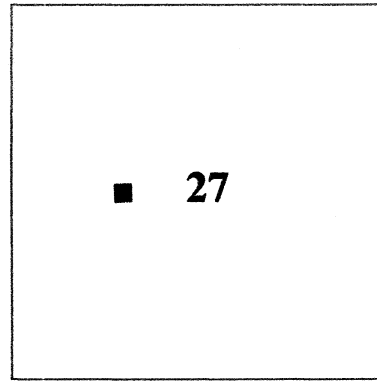


# CERTIFIED RECORD OF LAND CORNER MONUMENTATION

## History of original corner establishment:

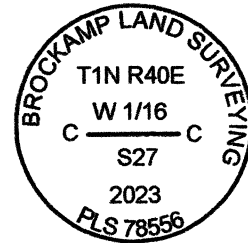
Corner not previously established.

Township 1 North, Range 40 East  
T-14



## Subsequent survey:

None found



## Description of evidence found:

## Description of monument and accessories established to perpetuate the location of this corner.

Corner positioned by survey 023-2023. Set an aluminum pipe, 2 1/2 ins. diam., firmly set, projecting 5 ins. above the ground in a collar of stone, with 3 1/4 ins. aluminum cap mkd. as shown.



### New Accessories:

A basalt stone, 1 ft. by 2 ft. by 1 ft., bears N. 38° E., 7.2 ft. dist., marked XBO 1.  
A basalt stone, 1 ft. by 2 ft. by 3 ft., bears S. 52° E., 11.5 ft. dist., marked XBO 2.

Bearings are made with a hand compass, magnetic declination = 15°E.

I hereby certify that the above corner point was perpetuated as herein described on 8/29/2023.

Witnessed by:  
Matt Brockamp, LS  
Austin Brockamp



Registration expires 12/31/2023

<b>UNION COUNTY SURVEYOR</b>	
Date Received	<u>9/18/23</u>
Date Filed	<u>9/18/23</u>
Filed By	<u>[Signature]</u>
File Number	<u>045-2023R</u>

