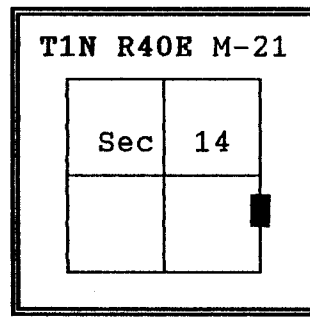


CERTIFIED RECORD OF LAND CORNER MONUMENTATION

History of original corner establishment:

Corner not set in the original survey.



No record of subsequent monumentation found in Union County survey records.

DESCRIPTION OF CORNER EVIDENCE FOUND:

Not applicable.

See map of survey 037-1993.

DESCRIPTION OF MONUMENT AND ACCESSORIES I ESTABLISHED TO PERPETUATE THE ORIGINAL LOCATION OF THIS CORNER:

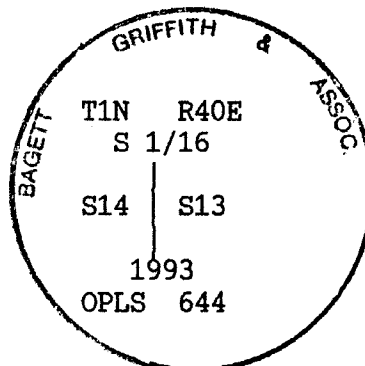
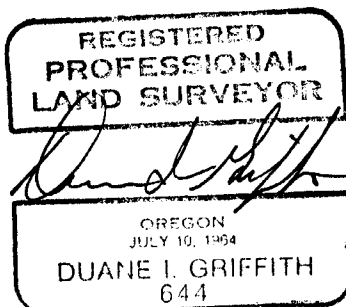
At the position determined by survey, I set a 2½" x 30" aluminum pipe with aluminum cap marked as shown, 29 inches in the ground, from which;

BEARING TREES:

- A 20 inch Ponderosa Pine bears S64°E, 41.38 feet marked S 1/16 S13 BT
- A 26 inch Douglas Fir bears N72°W, 70.45 feet marked S 1/16 S14 BT

Set a steel fence post approximately 5 feet South
Land Survey Monument sign attached.

I hereby certify that the above corner point was perpetuated as hereon described on August 17, 1993.
Witnesses: Travis Foster, Pete Crabtree



UNION COUNTY SURVEYOR

Date Received 9/3/93

Date Filed 9/10/93

By Gregory L. Blanton

File No. 050-1993K

I used a steel tape and magnetic compass in the establishment of new accessories. I used 17° East magnetic declination and the distances are to a 50d spike driven in the right side of the root crown. I attached a brass washer marked OPLS 644 to the BT blaze.