

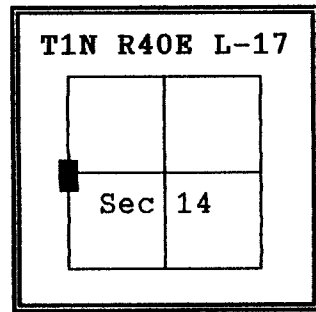
CERTIFIED RECORD OF LAND CORNER MONUMENTATION

History of original corner establishment:

Corner was originally set by William H. Odell and Joseph G. Gray under GLO joint contract number 120, dated May 27, 1867. Surveyor General record states:

Set post for 1/4 corner to secs 11 & 14 in mound of stone.

The position of this corner was determined by Jim Hambleton in 1974, on the basis of the existing fence lines and roads. See survey number 95-74.



DIAGRAM

No record of subsequent monumentation found in Union County survey records

DESCRIPTION OF CORNER EVIDENCE FOUND:

NONE.

See map of survey 037-1993.

DESCRIPTION OF MONUMENT AND ACCESSORIES I ESTABLISHED TO PERPETUATE THE ORIGINAL LOCATION OF THIS CORNER:

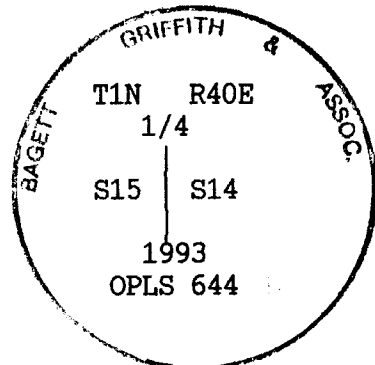
At the position determined by Hambleton, I set a 2 1/2" x 30" aluminum pipe with aluminum cap marked as shown, 28 inches in the ground, from which;

NEW BEARING OBJECTS:

- A 5/8 x 30 inch rebar with aluminum cap bears N28°E, 59.66 feet marked NE RP
- A 5/8 x 30 inch rebar with aluminum cap bears S28°E, 14.69 feet marked SE RP
- A 5/8 x 30 inch rebar with aluminum cap bears S85°W, 20.60 feet marked SW RP
- A 5/8 x 30 inch rebar with aluminum cap bears N44°W, 38.37 feet marked NW RP

Set a steel fence post approximately 10 feet South Attention sign attached.

I hereby certify that the above corner point was perpetuated as hereon described on August 24, 1993.
Witness: Pete Crabtree



REGISTERED PROFESSIONAL LAND SURVEYOR

Duane I. Griffith
OREGON
JULY 10, 1964
DUANE I. GRIFFITH
644

UNION COUNTY SURVEYOR

Date Received 9/3/93

Date Filed 9/10/93

By Gregory T. Black

File No. 047-1993R

I used a steel tape and magnetic compass in the establishment of new accessories. I used 20° East magnetic declination and the distances are to the center of the aluminum cap.

HORIZONTAL CONTROL DATA
UNION COUNTY, OREGON
OREGON STATE PLANE, NORTH ZONE (3601)

STA NAME: 2019003

1/4 SECTION CORNER COMMON TO SECTIONS 14 AND 15

TWP. 1 N RGE. 40 E.

GEODETIC COORD: NAD 83(91)

DATE TIED: January 23, 2019

LAT: 45 ° 33 ' 57.38871 " N

SURVEYOR: RICK G. ROBINSON
OPLS 2219

LONG: 117 ° 47 ' 15.46223 " W

FIRM: BAGETT, GRIFFITH, & BLACKMAN
2006 ADAMS AVENUE
LAGRANDE, OR 97850
(541) 963-6092

SP. COOR: NAD 83(91)

N: 704089.204 INT FT.

E: 8896617.789 INT FT.

TYPE: GPS

THETA: 1 ° 55 ' 24.8736497 "

ORDER: SECOND CLASS: 1

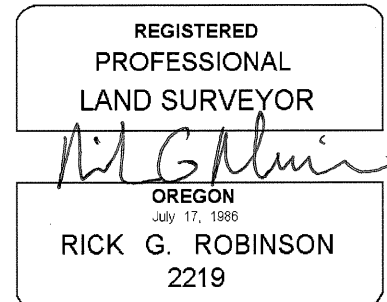
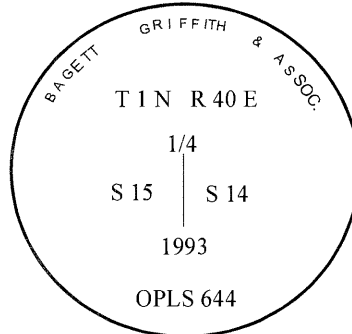
SCALE FACTOR: 0.9999185883

ELEV: 3666.59 US FT.

ELEV: DATUM: NGVD 29

COMMENTS:

2 1/2" aluminum monument with cap
marked as shown



Renewal Date: December 31, 2020

1 METER = 3.2808333333... US FEET = 39.37 INCHES

1 METER = 3.280839895 INT'L FEET OR 1 INCH = 2.54 CM

TO CALCULATE ELEVATION FACTOR (IN THE NORTH AMERICAN CONTINENT)

DIVIDE 20,906,000 BY (20,906,000 + ELLIPSOID ELEV. IN FEET)