

CERTIFIED RECORD OF LAND CORNER MONUMENTATION

HISTORY OF ORIGINAL CORNER ESTABLISHMENT:

None

No record of subsequent monumentation found in Union County survey records

DESCRIPTION OF CORNER EVIDENCE FOUND:

None

See Union County Survey 033-1996

DESCRIPTION OF MONUMENT AND ACCESSORIES I ESTABLISHED TO PERPETUATE THE ORIGINAL LOCATION OF THIS CORNER:

At position determined from survey, I set a 2½"x30" aluminum pipe with aluminum cap marked as shown, 26 inches in the ground with mound of stone 1.5 ft. from base of cap, from which:

NEW BEARING TREES:

- A 10" Ponderosa Pine bears N10°W, 34.11 feet, marked CN 1/16 S 14 BT.
- A 11" Ponderosa Pine bears S74°E, 33.17 feet, marked X BT.

I hereby certify that the corner was monumented on July 31, 1996.
 Witness: Mark Durbin, Travis Foster, Jeff Madsen

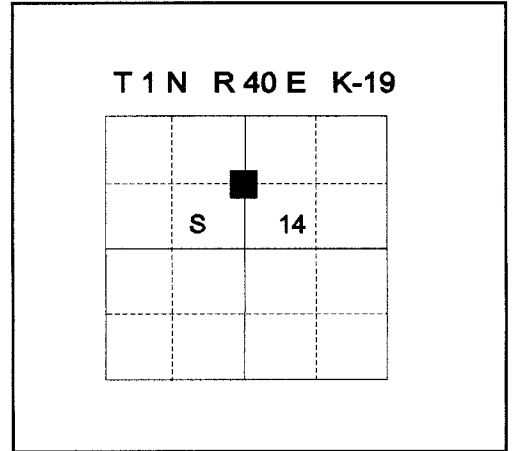

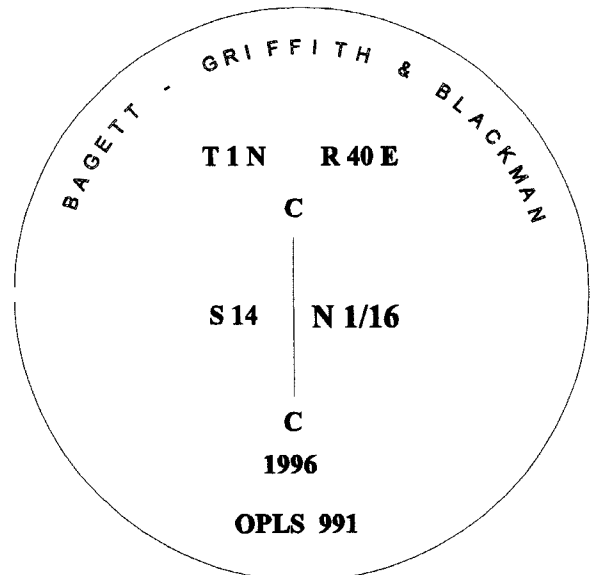


Figure 1



Renewal Date: December, 31 1995



UNION COUNTY SURVEYOR

Date Received 8-27-96

Date Filed 8-27-96

Filed By R. Robinson, Deputy

File Number 093-1996R

I used a steel tape and magnetic compass in the establishment of the new accessories. I used 18° East declination, the distances are to a 60d spike driven into the right side of the root crown of the new bearing trees. A brass washer marked OPLS 991 is attached to the BT blaze of the new bearing trees.