

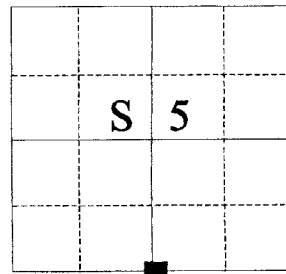
**UNION COUNTY SURVEYOR**

**CERTIFIED RECORD OF LAND CORNER MONUMENTATION**

**HISTORY OF ORIGINAL CORNER ESTABLISHMENT:**

Corner originally established by William H. Odell under GLO contract Number 120, dated May 27, 1867. Surveyor General record states:

T 1 N R 40 E E-07



Set 1/4 Sec Cor drove charred stake and raised mound as per instructions.

No record of subsequent monumentation found in Union County survey records.

**DESCRIPTION OF CORNER EVIDENCE FOUND:**  
NONE

See Survey #043-1999

**DESCRIPTION OF MONUMENT AND ACCESSORIES I ESTABLISHED TO PERPETUATE THE ORIGINAL LOCATION OF THIS CORNER:**

Northerly 50 feet from the intersection of Good Road and Highway 82 I set a WITNESS CORNER 2½" brass cap on 5/8" x 30" copper clad pin, in water valve box, 34" in the ground from which:

A 5/8" x 30" rebar with aluminum cap bears N21°E, a distance of 111.99 feet, marked "UNION COUNTY SURVEYOR NE RP".

A 5/8" x 30" rebar with aluminum cap bears S63°E, a distance of 29.44 feet, marked "UNION COUNTY SURVEYOR SE RP".

A 5/8" x 30" rebar with aluminum cap bears S22°W, a distance of 74.61 feet, marked "UNION COUNTY SURVEYOR SW RP".


A main line power pole #285, bears N82°W, a distance of 121.33 feet, to a nail in right hand side 1.00 feet above ground.

I hereby certify that the corner was monumented on December 7, 1999.  
Witness: Norbert W. Volny, Gregory T. Blackman Jr.

REGISTERED  
PROFESSIONAL  
LAND SURVEYOR

OREGON  
JULY 13, 1973  
GREGORY T. BLACKMAN  
991

Renewal Date: Dec. 31, 1999



**UNION COUNTY SURVEYOR**

Date Received 12/13/99

Date Filed 1-7-2000

Filed By R. ROBISON, DEPUTY

File Number 056-1999R

I used a total station with the same basis of bearings as Survey #023-1998 in the establishment of the new accessories. The distances are to the center of the aluminum cap, unless otherwise noted.

# HORIZONTAL CONTROL DATA

## UNION COUNTY, OREGON

### OREGON STATE PLANE, NORTH ZONE (3601)

STA NAME: 200520

WITNESS CORNER TO 1/4 SECTION CORNER COMMON TO SECTIONS: 5 and 8

TWP. 1 N. RGE. 40 E.

GEODETIC COORD: NAD 83(91)

DATE TIED: August 5, 2005

LAT: 45 ° 35 ' 17.24671 " N

SURVEYOR: RICK G. ROBINSON  
OPLS 2219

LONG: 117 ° 50 ' 20.35195 " W

FIRM: BAGETT, GRIFFITH, & BLACKMAN  
2006 ADAMS AVENUE  
LAGRANDE, OR 97850  
(541) 963-6092

SP. COOR: NAD 83(91)

N: 711735.633 INT FT.

E: 8883205.668 INT FT.

TYPE: GPS

THETA: 1 ° 53 ' 13.7524474 "

ORDER: SECOND CLASS: 1

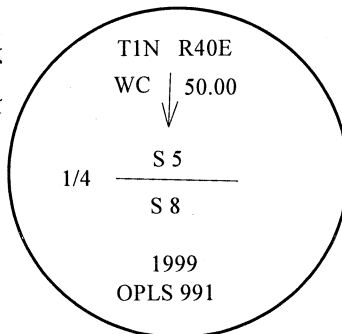
SCALE FACTOR: 0.999921348

ELEV: 3161.16 US FT.

ELEV: DATUM: NGVD 29

**COMMENTS:**

Corner is 5/8" "copper clad" iron pin with 2 1/2" brass cap set in a water valve box. Brass cap is marked as shown. Monument is a WITNESS CORNER set 50.00 feet Northerly of the true corner position which falls in State Highway No. 82



REGISTERED  
PROFESSIONAL  
LAND SURVEYOR

OREGON  
July 17, 1986  
RICK G. ROBINSON  
2219

Renewal Date: December 31, 2006

1 METER = 3.280833333... US FEET = 39.37 INCHES

1 METER = 3.280839895 INT'L FEET OR 1 INCH = 2.54 CM

TO CALCULATE ELEVATION FACTOR ( IN THE NORTH AMERICAN CONTINENT)

DIVIDE 20,906,000 BY (20,906,000 + ELLIPSOID ELEV. IN FEET)