

UNION COUNTY SURVEYOR

CERTIFIED RECORD OF LAND CORNER MONUMENTATION

HISTORY OF ORIGINAL CORNER ESTABLISHMENT:

NONE

No record of subsequent monumentation found in Union County survey records.

DESCRIPTION OF CORNER EVIDENCE FOUND:

NONE

See Survey #043-1999

DESCRIPTION OF MONUMENT AND ACCESSORIES I ESTABLISHED TO PERPETUATE THE ORIGINAL LOCATION OF THIS CORNER:

At position determined by Survey No. 043-1999 I set 2" aluminum cap on 5/8" x 30" iron pin marked as shown below, 30" in the ground from which:

A 20" black locust bears N47°E, a distance of 50.34 feet, to a 60d nail on right side 1 foot above ground.

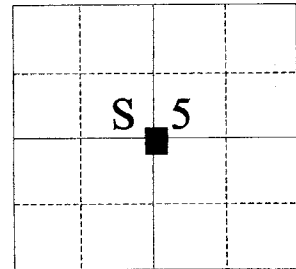
A 5/8" x 30" rebar with plastic cap bears S89°E, a distance of 30.00 feet, marked "BGB SURVEY MARKER".

A 5/8" x 30" rebar with aluminum cap bears S29°W, a distance of 34.79 feet, marked "SW RP".

A power pole #023055052 bears N14°W, a distance of 121.07 feet, to a PK nail on right side 1 foot above ground.

I hereby certify that the corner was monumented on December 9, 1999.
Witness: Norbert W. Volny, Gregory T. Blackman Jr.

T 1 N R 40 E C - 07




REGISTERED
PROFESSIONAL
LAND SURVEYOR

Gregory T. Blackman

OREGON
JULY 13, 1973
GREGORY T. BLACKMAN
991

Renewal Date: Dec. 31, 1999



UNION COUNTY SURVEYOR

Date Received 12/14/99

Date Filed 1/7/2000

Filed By R. ROBINSON

File Number 058-1999R

I used a total station with the same basis of bearings as Survey #023-1998 in the establishment of the new accessories. The distances are to the center of the aluminum cap unless otherwise noted.

HORIZONTAL CONTROL DATA

UNION COUNTY, OREGON

OREGON STATE PLANE, NORTH ZONE (3601)

STA NAME: 200524

CENTER 1/4 SECTION CORNER OF SECTION 5

TWP. 1 N. RGE. 40 E.

GEODETIC COORD: NAD 83(91)

DATE TIED: August 5, 2005

LAT: 45 ° 35 ' 43.18013 " N

SURVEYOR: RICK G. ROBINSON
OPLS 2219

LONG: 117 ° 50 ' 20.73579 " W

FIRM: BAGETT, GRIFFITH, & BLACKMAN
2006 ADAMS AVENUE
LAGRANDE, OR 97850
(541) 963-6092

SP. COOR: NAD 83(91)

N: 714359.896 INT FT.

E: 8883091.894 INT FT.

TYPE: GPS

THETA: 1 ° 53 ' 13.4802286 "

ORDER: SECOND CLASS: 1

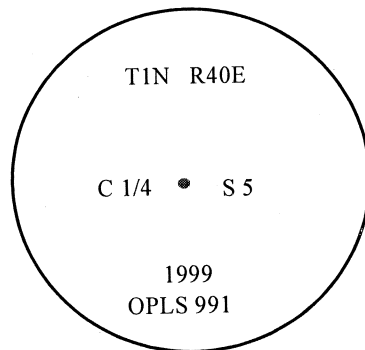
SCALE FACTOR: 0.9999222766

ELEV: 3222.81 US FT.

ELEV: DATUM: NGVD 29

COMMENTS:

Corner is 5/8" iron pin with 2 1/2" aluminum cap set approximately 10 ft. South and 30 ft. West of the Southwest corner of a cemetery. Brass cap is marked as shown:



REGISTERED
PROFESSIONAL
LAND SURVEYOR

Rick G. Robinson

OREGON
July 17, 1986
RICK G. ROBINSON
2219

Renewal Date: December 31, 2006

1 METER = 3.2808333333... US FEET = 39.37 INCHES
 1 METER = 3.280839895 INT'L FEET OR 1 INCH = 2.54 CM
 TO CALCULATE ELEVATION FACTOR (IN THE NORTH AMERICAN CONTINENT)
 DIVIDE 20,906,000 BY (20,906,000 + ELLIPSOID ELEV. IN FEET)