

UNION COUNTY SURVEYOR

CERTIFIED RECORD OF LAND CORNER MONUMENTATION

HISTORY OF ORIGINAL CORNER ESTABLISHMENT:

Corner originally established by William H. Odell under GLO contract Number 120, dated May 27, 1867.

Surveyor General record states:

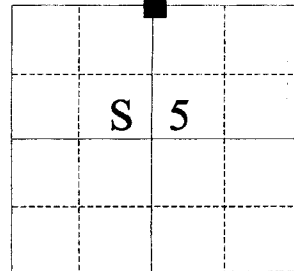
Set 1/4 Sec basalt stone 7x12x16

Corner retraced by Rufus S. Moore under GLO contract Number 383, dated March 23, 1881.

Surveyor General record states:

East on South boundary of Sec.32 var.19°30'E.
39.76 chs point 63 lks South of Stone 1/4 Sec Cor.

T 1 N R 40 E A - 07



No record of subsequent monumentation found in Union County survey records.

DESCRIPTION OF CORNER EVIDENCE FOUND:

NONE

See Survey #043-1999

DESCRIPTION OF MONUMENT AND ACCESSORIES I ESTABLISHED TO PERPETUATE THE ORIGINAL LOCATION OF THIS CORNER:

At intersection of Good Road and Parson's Lane I set a 2½" brass cap on 5/8" x 30" copper clad pin, in water valve box, 34" in the ground from which:


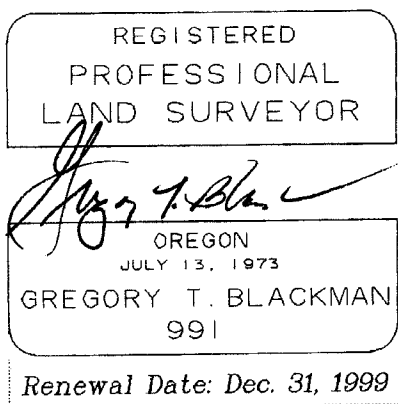
A 5/8" x 30" rebar with aluminum cap bears N77°E, a distance of 33.00 feet, marked "UNION COUNTY SURVEYOR NE RP".

A 5/8" x 30" rebar with aluminum cap bears S45°E, a distance of 41.10 feet, marked "UNION COUNTY SURVEYOR SE RP".

A 5/8" x 30" rebar with aluminum cap bears S24°W, a distance of 56.13 feet, marked "UNION COUNTY SURVEYOR SW RP".

A Power pole #018324903, bears N30°W, a distance of 59.49 feet, to a nail in right hand side 1.00 feet above ground.

I hereby certify that the corner was monumented on December 7, 1999.
Witness: Norbert W. Volny, Gregory T. Blackman Jr.



UNION COUNTY SURVEYOR

Date Received 12/13/99

Date Filed 1-7-2000

Filed By R. ROBINSON, DEPUTY

File Number 054-1999R

I used a total station with the same basis of bearings as Survey #023-1998 in the establishment of the new accessories. The distances are to the center of the aluminum cap unless otherwise noted.

HORIZONTAL CONTROL DATA

UNION COUNTY, OREGON

OREGON STATE PLANE, NORTH ZONE (3601)

STA NAME: 200521

1/4 SECTION CORNER COMMON TO SECTIONS: 5 and 32

TWP. 1 N. RGE. 40 E.
and 2

GEODETIC COORD: NAD 83(91)

DATE TIED: August 5, 2005

LAT: 45 ° 36 ' 8.745566 " N

SURVEYOR: RICK G. ROBINSON
OPLS 2219

LONG: 117 ° 50 ' 21.11340 " W

FIRM: BAGETT, GRIFFITH, & BLACKMAN
2006 ADAMS AVENUE
LAGRANDE, OR 97850
(541) 963-6092

SP. COOR: NAD 83(91)

N: 716946.931 INT FT.

E: 8882979.797 INT FT.

TYPE: GPS

THETA: 1 ° 53 ' 13.2124339 "

ORDER: SECOND CLASS: 1

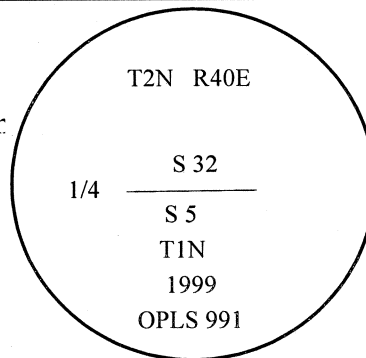
SCALE FACTOR: 0.9999232075

ELEV: 3203.11 US FT.

ELEV: DATUM: NGVD 29

COMMENTS:

Corner is 5/8" "copper clad" iron pin with 2 1/2" brass cap in a water valve box. Brass cap is marked as shown.
Corner falls in intersection of Good Road and Parsons Lane



REGISTERED
PROFESSIONAL
LAND SURVEYOR

Rick G. Robinson

OREGON
July 17, 1986
RICK G. ROBINSON
2219

Renewal Date: December 31, 2006

1 METER = 3.280833333... US FEET = 39.37 INCHES

1 METER = 3.280839895 INT'L FEET OR 1 INCH = 2.54 CM

TO CALCULATE ELEVATION FACTOR (IN THE NORTH AMERICAN CONTINENT)

DIVIDE 20,906,000 BY (20,906,000 + ELLIPSOID ELEV. IN FEET)