

CERTIFIED RECORD OF LAND CORNER MONUMENTATION

HISTORY OF ORIGINAL CORNER ESTABLISHMENT:

Corner originally established by Joseph G. Gray under GLO contract Number 120, dated May 27, 1867. GLO record states:

Offset 5.50 and set witness corner for 1/4 sec 250 lks West of true corner, drove charred stake, dug pits and raised mound as per instructions.

No record of further monumentation found in Union County survey records.

DESCRIPTION OF CORNER EVIDENCE FOUND:

NONE

See Survey Number 033-2004

DESCRIPTION OF MONUMENT AND ACCESSORIES I ESTABLISHED

TO PERPETUATE THE ORIGINAL LOCATION OF THIS CORNER:

At position determined by survey, I set a 2 1/2" x 30" aluminum pipe with cap, marked as shown, 26 inches in the ground from which:

NEW BEARING OBJECTS:

A 5/8 inch iron pin with 2 inch aluminum cap marked "BGB SURVEY MARKER NE RP" bears N 44°47' E, a distance of 30.44 feet.

A 5/8 inch iron pin with 2 inch aluminum cap marked "BGB SURVEY MARKER SE RP" bears S 39°59' E, a distance of 13.95 feet.

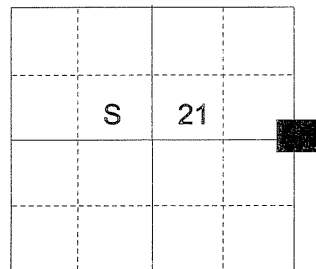
A 5/8 inch iron pin with 2 inch aluminum cap marked "BGB SURVEY MARKER SW RP" bears S 61°36' W, a distance of 24.81 feet.

A 5/8 inch iron pin with 2 inch aluminum cap marked "BGB SURVEY MARKER NW RP" bears N 42°09' W, a distance of 24.93 feet.

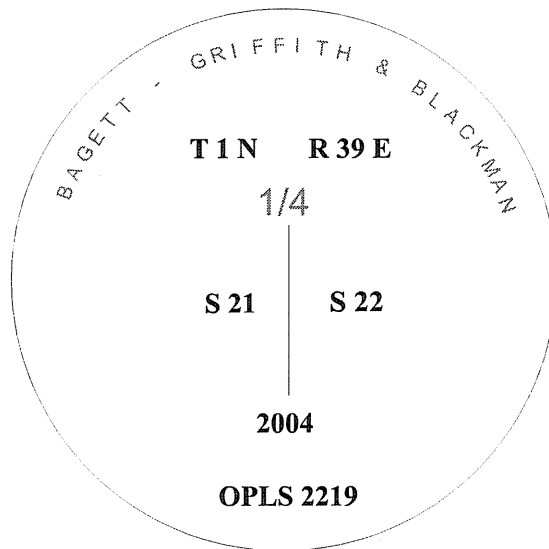
Set steel fence post approximately 1 ft. North of corner monument.

I hereby certify that the corner was monumented on October 19, 2004.

T 1 N R 39 E P-13



Renewal Date December 31, 2004



UNION COUNTY SURVEYOR
Date Received 11/15/04
Date Filed 11/16/04
Filed By [Signature]
File Number 054-2004R

I used Leica GPS System 530 in the establishment of the new bearing objects. The basis of bearing is that of survey number 033-2004. Distances are to the center of the bearing objects.

# HORIZONTAL CONTROL DATA

## UNION COUNTY, OREGON

### OREGON STATE PLANE, NORTH ZONE (3601)

STA NAME: 200415

QUARTER SECTION CORNER COMMON TO SECTIONS 21 AND 22

TWP. 1 N. RGE. 39 E.

GEODETIC COORD: NAD 83(91)

DATE TIED: October, 2004

LAT: 45 ° 33 ' 2.132271 " N

SURVEYOR: RICK G. ROBINSON  
OPLS 2219

LONG: 117 ° 55 ' 56.56216 " W

FIRM: BAGETT, GRIFFITH, & BLACKMAN  
2006 ADAMS AVENUE  
LAGRANDE, OR 97850  
(541) 963-6092

SP. COOR: NAD 83(91)

N: 697284.457 INT FT.

E: 8859744.402 INT FT.

TYPE: GPS

THETA: 1 ° 49 ' 15.3168679 "

ORDER: SECOND CLASS: 1

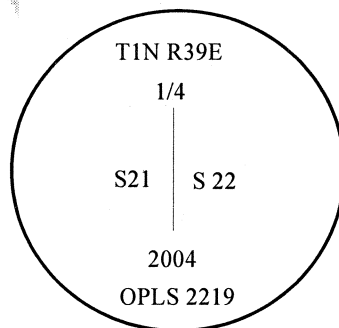
SCALE FACTOR: 0.9999167668

ELEV: 2662.68 US FT.

ELEV: DATUM: NGVD 29

**COMMENTS:**

Corner is 2 1/2" aluminum monument  
in swampy flat, approximately  
11' North of fence



REGISTERED  
PROFESSIONAL  
LAND SURVEYOR

*Rick G. Robinson*

OREGON  
July 17, 1988  
RICK G. ROBINSON  
2219

Renewal Date December 31, 2004

1 METER = 3.2808333333... US FEET = 39.37 INCHES

1 METER = 3.280839895 INT'L FEET OR 1 INCH = 2.54 CM

TO CALCULATE ELEVATION FACTOR ( IN THE NORTH AMERICAN CONTINENT)

DIVIDE 20,906,000 BY (20,906,000 + ELLIPSOID ELEV. IN FEET)