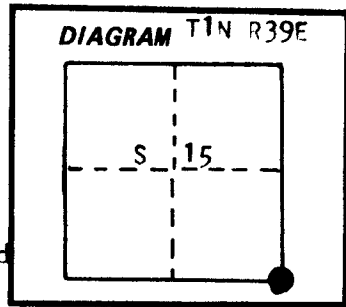


CERTIFIED RECORD OF LAND CORNER MONUMENTATION

History of original corner establishment: Corner established by John W. Kimbrell under GLO contract number 579 dated June 22, 1891. Surveyor General record states: Set post for witness corner 4.50 lks. East of true corner and 150 lks. west of offset line and drove charred stake, dug pits and raised mound of earth as per instructions.



Corner remonumented sometime between 1891 and August 28, 1948 to 12" Cedar Post. Corner documented by county surveys numbered 57-74 and a survey by S. B. Morgan dated August 28, 1948 and filed as survey number 156, see also Oregon State Highway strip map number 88-31-25, dated september 1964.

No subsequent record of remonumentation found in county record.

See map of survey number 9-86, filed with the Union County Surveyor.

Description of corner evidence found:

Found 12" cedar Post, in thick brush. Post had a target extending vertical above brush for the purpose of triangulation ties.

Description of monument and accessories I established to perpetuate the original location of this corner: At post position I set a 2 1/4"x30" aluminum pipe with aluminum cap marked as shown, 26" in the ground and placed a steel fence post approximately 1 foot south of the monument.

No trees or bearing objects available.

REGISTERED
PROFESSIONAL
LAND SURVEYOR

Gregory T. Blackman

OREGON
JULY 13, 1973
GREGORY T. BLACKMAN
991

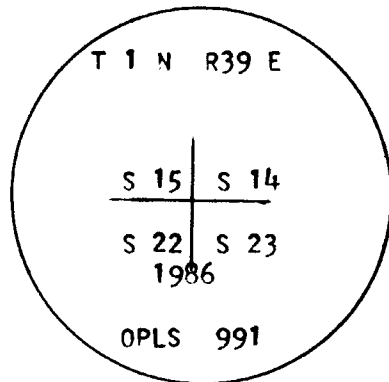
UNION COUNTY
SURVEYOR

Date Received 6-16-86

Date Filed 6-19-86

By G. LANGRITZ, DEPUTY

File No. 83-86 R



Office of..... County of.....
State of....., I hereby certify that the within instrument was filed in this office
for record on the..... day of....., 19.....

..... by

(COUNTY OFFICIAL)

(DEPUTY)

**HORIZONTAL CONTROL DATA
UNION COUNTY, OREGON
OREGON STATE PLANE, NORTH ZONE (3601)**

STA NAME: 200107

CORNER COMMON TO: 14,15,22,23

TWP. 1 N. RGE. 39 E.

GEODETIC COORD: NAD 83(91)

DATE TIED: 10 JAN. 2001

LAT: 45 ° 33 ' 31.26244 " N

SURVEYOR: GREGORY T. BLACKMAN
OPLS 991

LONG: 117 ° 54 ' 42.16742 " W

FIRM: BAGETT, GRIFFITH, & BLACKMAN
2006 ADAMS AVENUE
LAGRANDE, OR 97850
(541) 963-6092

SP. COOR: NAD 83(91)

N: 700402.163 INT FT.

E: 8864941.071 INT FT.

TYPE: GPS

THETA: 1 ° 50 ' 8.07657307 "


ORDER: SECOND CLASS: 1

SCALE FACTOR: 0.9999177181

ELEV: 2653.79 US FT.

ELEV: DATUM: NGVD 29

COMMENTS:



Renewal Date: Dec. 31, 2001

1 METER = 3.2808333333... US FEET = 39.37 INCHES

1 METER = 3.280839895 INT'L FEET OR 1 INCH = 2.54 CM

TO CALCULATE ELEVATION FACTOR (IN THE NORTH AMERICAN CONTINENT)

DIVIDE 20,906,000 BY (20,906,000 + ELLIPSOID ELEV. IN FEET)