

**UNION COUNTY SURVEYOR**

**CERTIFIED RECORD OF LAND CORNER MONUMENTATION**

**HISTORY OF ORIGINAL CORNER ESTABLISHMENT:**

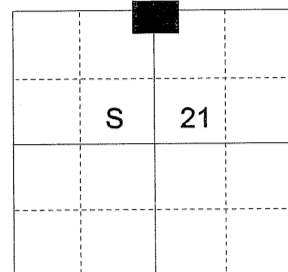
Corner originally established by Joseph G. Gray under GLO contract Number 120, dated May 27, 1867. GLO record states:

Set 1/4 section corner post, drove charred stake and raised stone mound as per instructions.

Union County Survey Number 010-2002 calls a position for the corner, but no monument was set by that survey.

No record of further monumentation found in Union County survey records.

T 1 N R 39 E N-11



**DESCRIPTION OF CORNER EVIDENCE FOUND:**

NONE

See Survey Number 033-2004

**DESCRIPTION OF MONUMENT AND ACCESSORIES I ESTABLISHED TO PERPETUATE THE ORIGINAL LOCATION OF THIS CORNER:**

At the position determined by survey, I set a 2 1/2" x 30" aluminum pipe with cap, marked as shown, 24 inches in the ground from which:

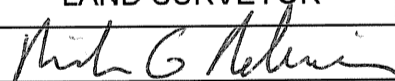
**NEW BEARING TREES:**

- A 16 inch diameter Ponderosa Pine bears N 76° E, a distance of 57.21 feet, marked 1/4 S16 BT
- A 12 inch diameter Ponderosa Pine bears S 12° E, a distance of 21.43 feet, marked 1/4 S21 BT
- A 9 inch diameter Ponderosa Pine bears S 28° W, a distance of 70.04 feet, marked 1/4 S21 BT
- A 7 inch diameter Ponderosa Pine bears N 44° W, a distance of 75.35 feet, marked X BT

Raised mound of stone around monument, 3 ft. base to top of cap. Set steel fence post approximately 1 ft. North of corner monument.

I hereby certify that the corner was monumented on October 13, 2004.

**REGISTERED  
PROFESSIONAL  
LAND SURVEYOR**



**OREGON**  
July 17, 1986  
**RICK G. ROBINSON**  
2219

Renewal Date December 31, 2004

BAGETT - GRIFFITH & BLACKMAN

**T 1 N R 39 E**

1/4 ——— **S 16**

**S 21**

**2004**

**OPLS 2219**

**UNION COUNTY  
SURVEYOR**

Date Received 11/15/04

Date Filed 11/16/04

Filed By [Signature]

File Number 047-2004R

I used a steel tape and magnetic compass in the establishment of the bearing trees. I used 18° East magnetic declination and the distance is to a 50d nail set in the right side of the root crown. I set a brass washer marked OPLS 2219 on the BT blaze.

# HORIZONTAL CONTROL DATA

## UNION COUNTY, OREGON

### OREGON STATE PLANE, NORTH ZONE (3601)

STA NAME: 200413

QUARTER SECTION CORNER COMMON TO SECTIONS 16 AND 21

TWP. 1 N. RGE. 39 E.

GEODETIC COORD: NAD 83(91)

DATE TIED: October, 2004

LAT: 45 ° 33 ' 28.40490 " N

SURVEYOR: RICK G. ROBINSON  
OPLS 2219

LONG: 117 ° 56 ' 34.61022 " W

FIRM: BAGETT, GRIFFITH, & BLACKMAN  
2006 ADAMS AVENUE  
LAGRANDE, OR 97850  
(541) 963-6092

SP. COOR: NAD 83(91)

N: 699858.182 INT FT.

E: 8856954.089 INT FT.

TYPE: GPS

THETA: 1 ° 48 ' 48.3337088 "

ORDER: SECOND CLASS: 1

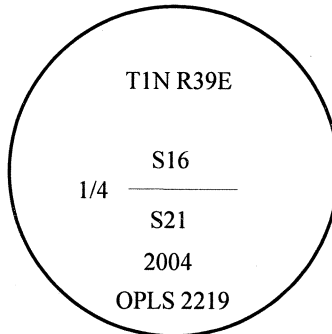
SCALE FACTOR: 0.9999176239

ELEV: 2823.06 US FT.

ELEV: DATUM: NGVD 29

**COMMENTS:**

Corner is 2 ½" aluminum monument  
Approximately 50 feet North of Road  
20' N of fence



REGISTERED  
PROFESSIONAL  
LAND SURVEYOR

OREGON  
July 17, 1986  
RICK G. ROBINSON  
2219

Renewal Date December 31, 2004

1 METER = 3.2808333333... US FEET = 39.37 INCHES

1 METER = 3.280839895 INT'L FEET OR 1 INCH = 2.54 CM

TO CALCULATE ELEVATION FACTOR ( IN THE NORTH AMERICAN CONTINENT)

DIVIDE 20,906,000 BY (20,906,000 + ELLIPSOID ELEV. IN FEET)