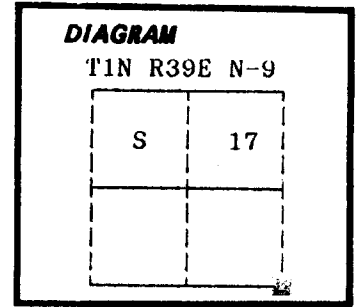


**CERTIFIED RECORD OF LAND CORNER MONUMENTATION**

**History of original corner establishment:**

Corner originally established by Joseph G. Gray and William H. Odell under joint GLO contract number 120, dated May 27, 1867. Surveyor General record states: Set post corner for secs 16, 17, 20 & 21 drove charred stake and raised mound of stone as per instructions



Survey number 111-78 by Duane I. Griffith calls the corner lost and used a proportionate position for the corner, but did not set a monument.

No record of subsequent monumentation found in Union County survey records.

**Description of corner evidence found:**

None

UNION COUNTY SURVEYOR	
Date Received	<u>3-14-88</u>
Date Filed	<u>3-16-88</u>
By	<u>G. LANGLITZ, DEPUTY</u>
File No.	<u>71-88R</u>

See survey number 7-88

**Description of monument and accessories I established to perpetuate the**

**original location of this corner:**

At the position called on survey number 111-78, determined by survey from the field notes of survey number 111-78, I set a 2½" x 30" aluminum pipe with aluminum cap marked as shown, 26 inches in the ground, from which;


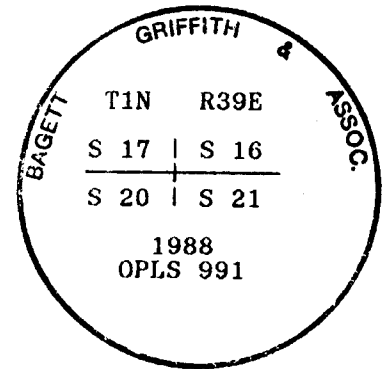
**NEW BTs**

- A 15 inch diameter Western Larch bears N51°E, 37.49 feet marked T1N R39E S16 BT
- A 11 inch diameter Western Larch bears S82°E, 5.01 feet marked T1N R39E S21 BT
- A 16 inch diameter Western Larch bears S33°W, 21.20 feet marked T1N R39E S20 BT
- A 17 inch diameter Western Larch bears N70°W, 11.79 feet marked T1N R39E S17 BT


Painted a 6 inch red band around BTs and attached bearing tree signs and Land Survey Monument signs.

I hereby certify that the above corner point was perpetuated as hereon described on March 9, 1988.

Witness: Rick Robinson



*Gregory T. Blackman*



I used a steel tape and magnetic compass in the establishment of new accessories. I used 17° East magnetic declination and the distances are to a 50d spike driven in the right side of the root crown. I attached a brass washer marked OPLS 991 to the BT blaze.

Office of..... County of.....

State of....., I hereby certify that the within instrument was filed in this office for record on the..... day of....., 19.....

..... by .....

(COUNTY OFFICIAL)

(DEPUTY)

# HORIZONTAL CONTROL DATA

## UNION COUNTY, OREGON

### OREGON STATE PLANE, NORTH ZONE (3601)

STA NAME: 200412

SECTION CORNER COMMON TO SECTIONS 16, 17, 20 AND 21

TWP. 1 N. RGE. 39 E.

GEODETIC COORD: NAD 83(91)

DATE TIED: October, 2004

LAT: 45 ° 33 ' 28.60075 " N

SURVEYOR: RICK G. ROBINSON  
OPLS 2219

LONG: 117 ° 57 ' 11.86117 " W

FIRM: BAGETT, GRIFFITH, & BLACKMAN  
2006 ADAMS AVENUE  
LAGRANDE, OR 97850  
(541) 963-6092

SP. COOR: NAD 83(91)

N: 699794.306 INT FT.

E: 8854304.380 INT FT.

TYPE: GPS

THETA: 1 ° 48 ' 21.9158567 "

ORDER: SECOND CLASS: 1

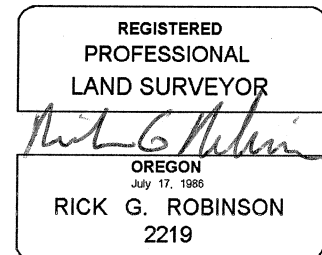
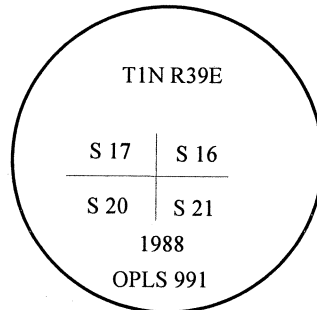
SCALE FACTOR: 0.9999176303

ELEV: 3221.26 US FT.

ELEV: DATUM: NGVD 29

#### COMMENTS:

Corner is 2 ½" aluminum monument  
Approximately 200 feet South of Road  
in small draw



Renewal Date December 31, 2004

1 METER = 3.2808333333... US FEET = 39.37 INCHES

1 METER = 3.280839895 INT'L FEET OR 1 INCH = 2.54 CM

TO CALCULATE ELEVATION FACTOR ( IN THE NORTH AMERICAN CONTINENT)

DIVIDE 20,906,000 BY (20,906,000 + ELLIPSOID ELEV. IN FEET)