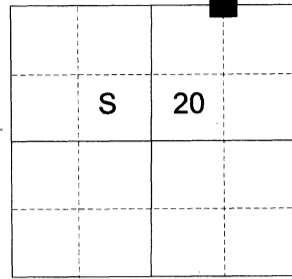


CERTIFIED RECORD OF LAND CORNER MONUMENTATION

HISTORY OF ORIGINAL CORNER ESTABLISHED:

Corner not previously established.

T 1 N R 39 E N-08



DESCRIPTION OF CORNER EVIDENCE FOUND:

None Found.

SEE SURVEY NUMBER 013-2022

DESCRIPTION OF MONUMENT AND ACCESSORIES I ESTABLISHED TO MONUMENT THE ORIGINAL LOCATION OF THIS CORNER:

At the position by Survey I set a 5/8" x 30" iron pin, 28" in the ground, with 2 1/2" aluminum cap marked as shown, from which:

NEW BEARING OBJECTS:

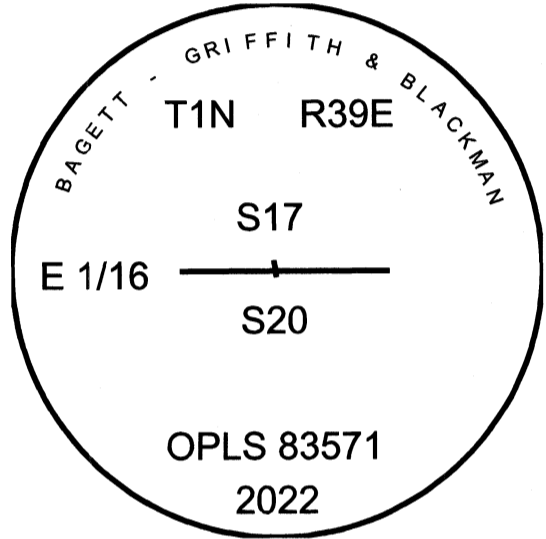
- A 14" diam. White Fir bears South 4° East, a dist. of 5.90 feet, marked E 1/16 S20 BT.
- A 6" diam. Western Larch bears North 26° West, a dist. of 31.90 feet, marked E 1/16 S17 BT.

Set steel fence post approx. 0.5 ft. North

Falls approx. 5 ft. East of North and South bearing fence line.

I hereby certify that the corner was monumented on April 29, 2022.

Witness: Kyle A. Tucker



**REGISTERED
PROFESSIONAL
LAND SURVEYOR**




OREGON
June 2, 2010
JEFFREY S. HSU
83571

Renewal Date: June 30, 2023

**UNION COUNTY
SURVEYOR**

Date Received 6/5/22

Date Filed 6/5/22

Filed By 

File Number 009-2022R

I used a steel tape and magnetic compass in the establishment of the new accessories. I used 14° East declination, the distances are to a 60d spike driven into the right side of the root crown of the bearing trees. A brass washer marked OPLS 83571 is attached to the BT blaze of the new bearing trees.