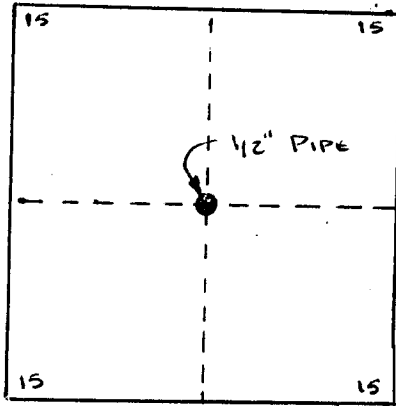


**GOVERNMENT CORNER RESTORATION FORM**

TOWNSHIP 1 N, RANGE 39 E, SECTION(S) 15

COUNTY UNION STATE ORE DATE 2/83

**CORNER DESIGNATION**



REFERENCES TO PRIOR RECORDS 150-78  
31-72

**MONUMENT(S) FOUND: (CONDITION AND SOURCE)**  
1/2" IRON PIPE AT GROUND  
LEVEL. LOCATED LOCATED  
APPROXIMATELY 31 FEET SOUTH  
OF ROAD. THIS IS THE  
SE CENTER OF SECTION 15  
AS SHOWN ABOVE

**ACCESSORIES FOUND: (CONDITION AND SOURCE)**

NONE

CORNER NUMBER

L-15

**UNION COUNTY SURVEYOR**

Date Received \_\_\_\_\_

Date Filed \_\_\_\_\_

By \_\_\_\_\_

File No. 92-84R

REFER TO SURVEY NO. \_\_\_\_\_

**CONDITION REPORT ONLY**

**NOT FOUND**

**RENEWED**

**SURVEYED IN**

**THIS SPACE RESERVED FOR  
USE OF COUNTY SURVEYOR**

**MONUMENT DETAIL**



**UNION COUNTY SURVEYOR**

**CERTIFIED RECORD OF LAND CORNER MONUMENTATION**

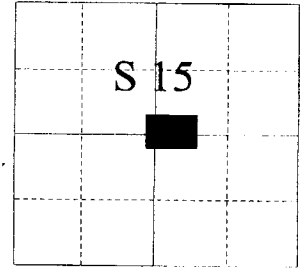
**HISTORY OF ORIGINAL CORNER ESTABLISHMENT:**

½" iron pin of unknown origin first found and accepted as the Center 1/4 of Section 15 by Survey 31-72. Found and accepted by following Surveys:

- Survey No. 25-74
- Survey No. 5-76
- Survey No. 9-86
- Survey No. 007-1999
- Survey No. 006-2000
- Survey No. 033-2000

Found and accepted by the following Plats:  
Minor Partition No. 1994-001

T 1 N R 39 E L - 15



No record of subsequent monumentation found in Union County survey records.

**DESCRIPTION OF CORNER EVIDENCE FOUND:**

Found bend ½" iron pin.

See Survey No. 001-2000

**DESCRIPTION OF MONUMENT AND ACCESSORIES I ESTABLISHED**

**TO PERPETUATE THE ORIGINAL LOCATION OF THIS CORNER:**

At position of ½" iron pin, I set a 2 ½" x 30" aluminum monument, marked as shown below, 30" in the ground from which:

A shed building corner bears N3°E, a distance of 13.46 feet.

A shed building corner bears South, a distance of 4.84 feet.

A 5/8"x30" iron pin with 1 ½" aluminum cap, bears S49°W, a distance of 8.17 feet, marked UNION COUNTY SURVEYOR SW RP.

A 5/8"x30" iron pin with 1 ½" aluminum cap in a East-West fence, bears N42°W, a distance of 18.75 feet, marked UNION COUNTY SURVEYOR NW RP.


I hereby certify that the corner was monumented on January 8, 2001

Witness: Norbert Volny and Gregory T. Blackman, Jr.

REGISTERED  
PROFESSIONAL  
LAND SURVEYOR

*Gregory T. Blackman*  
OREGON  
JULY 13, 1973  
GREGORY T. BLACKMAN  
991

Renewal Date: Dec. 31, 2001



**UNION COUNTY  
SURVEYOR**

Date Received 2/13/01

Date Filed 3/2/01

Filed By R. RUBINSON, DEPUTY

File Number 002-2001R

I used a Leica TCA-1100 Total Station and circular prism in the establishment of the new accessories. The Basis of Bearings is the same as that on Minor Partition 1999-025. The distances are to a 5/8"x30" rebar with 1 ½" aluminum cap marked Union county Survey Marker.

**HORIZONTAL CONTROL DATA**  
**UNION COUNTY, OREGON**  
**OREGON STATE PLANE, NORTH ZONE (3601)**

STA NAME: 200103

CENTER QUARTER OF SECTION 15

TWP. 1 N. RGE. 39 E.

GEODETIC COORD: NAD 83(91)

DATE TIED: 10 JAN. 2001

LAT: 45 ° 33 ' 55.53022 " N

SURVEYOR: GREGORY T. BLACKMAN  
OPLS 991

LONG: 117 ° 55 ' 19.68112 " W

FIRM: BAGETT, GRIFFITH, & BLACKMAN  
2006 ADAMS AVENUE  
LAGRANDE, OR 97850  
(541) 963-6092

SP. COOR: NAD 83(91)

N: 702773.456 INT FT.

E: 8862194.960 INT FT.

TYPE: GPS

THETA: 1 ° 49 ' 41.47238 "


ORDER: SECOND CLASS: 1

SCALE FACTOR: 0.9999185258

ELEV: 2683.34 US FT.

ELEV: DATUM: NGVD 29

COMMENTS:



Renewal Date: Dec. 31, 2001

1 METER = 3.2808333333... US FEET = 39.37 INCHES

1 METER = 3.280839895 INT'L FEET OR 1 INCH = 2.54 CM

TO CALCULATE ELEVATION FACTOR ( IN THE NORTH AMERICAN CONTINENT)

DIVIDE 20,906,000 BY (20,906,000 + ELLIPSOID ELEV. IN FEET)