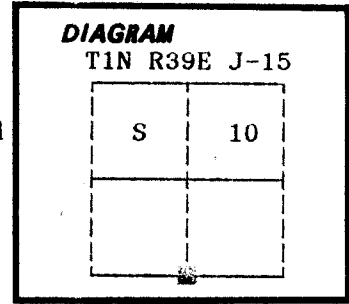


CERTIFIED RECORD OF LAND CORNER MONUMENTATION

History of original corner establishment:

Corner originally established by Joseph G. Gray and William H. Odell under joint GLO contract number 120, dated May 27, 1867. Surveyor General record states: Set 1/4 sec cor post, drove charred stake, dug pits and raised mound of stone as per instructions.

Survey numbers 14-72, 31-72, 53-73, 25-74, 56-74, 13-75, 36-77, 48-77, 96-77, 35-78, 84-78, 150-78, 2-79, 77-79, 54-80, 43-81, 45-81, 68-81, 75-81, 3-83, and 8-83 all call finding a 2 inch diameter pipe for the 1/4 corner.



No record of subsequent monumentation found in Union County survey records.

Description of corner evidence found:


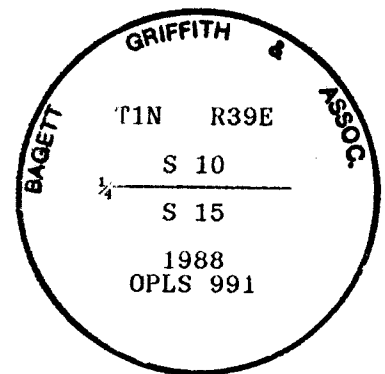
Found the 2 inch diameter pipe called for in the above mentioned surveys.

Description of monument and accessories I established to perpetuate the


original location of this corner: In place of the found 2 inch diameter pipe, I set a 2 1/2" x 30" aluminum pipe with aluminum cap marked as shown, set in a water valve box in the centerline of County Road Number 42 (Elgin-Palmer Junction Road).

I hereby certify that the above corner point was perpetuated as hereon described on February 25, 1988.

Witness: Rick Robinson



Gregory T. Blackman



UNION COUNTY SURVEYOR	
Date Received	<u>3-14-88</u>
Date Filed	<u>3-16-88</u>
By	<u>G. LANGLITZ, DEPT</u>
File No.	<u>68-88 R</u>

Office of..... County of.....
 State of....., I hereby certify that the within instrument was filed in this office
 for record on the..... day of....., 19.....
 by
 (COUNTY OFFICIAL) (DEPUTY)

HORIZONTAL CONTROL DATA

**UNION COUNTY, OREGON
OREGON STATE PLANE, NORTH ZONE (3601)**

STA. NAME: 9204

QUARTER SECTION: N 1/4 COR

GEODETIC COOR: NAD 83(91)

SEC. 15 TWP 1 N RGE 39 E

LAT: 45 34'20.80466" N

DATE SURVEYED: MAY, 19, 1992

LONG: 117 55'19.54084" W

SURVEYOR: WALTER L. CASWELL
PLS 737

SP. COOR: NAD 83(91)

FIRM: EAGLE GPS SURVEY CORP
13545 NW SCIENCE PARK DR
PORTLAND, OR. 97229
(503) 643-1073

N: 705332.299 Int.Ft.

E: 8862123.269 Int.Ft.

THETA: 1 49'41.571"

TYPE: GPS

SCALE FACTOR: 0.999919382

ORDER: SECOND CLASS: 1

ELEV: 2732.91 US.Ft.

ELEV. DATUM: NGVD 29

DIRECTIONS "TO REACH"

From the Elgin Post Office travel West on Division Street (Highway 204) a distance of about one block (you will cross railroad tracks) then turn North onto N 10th Avenue. After travelling 0.5 miles you will come to an intersection with Hartford Lane and must either turn left or right. Turn left and travel West approximately 0.15 miles. The corner is in the middle of the road in a water valve box.