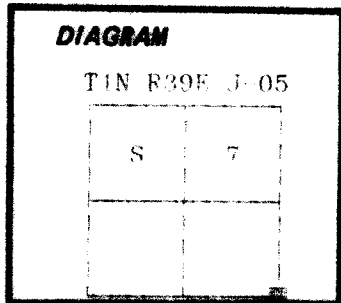


CERTIFIED RECORD OF LAND CORNER MONUMENTATION

History of original corner establishment:

Corner originally established by William H. Odell under GLO Contract Number 120, dated May 27, 1867. Surveyor General record states: Set Post for corner for sections



FROM WHICH:
 A Pine 11 in. diameter bears S 6° W, 60 lks. dist.
 A Pine 4 in. diameter bears N 64° E, 50 lks. dist.
 A Pine 8 in. diameter bears N 45° W, 74 lks. dist.
 A Pine 6 in. diameter bears S 31° E, 49 lks. dist.
 Corner remonumented by John Kimbrell under GLO Contract no. 579, dated June 22, 1891. GLO Record States
 I begin at the corner to Section 7-8-17-18, post decayed and gone I set stone 20"x9"x5" on bed of solid rock for corner to sections 7-8-17-18 marked with 4 notches on S and 5 notches on E. edges and raised mound of stone 1 1/2 feet high, 2 feet base around stone.

SEE ADDITIONAL SHEET FOR DESCRIPTION OF ACCESSORIES.

No record of subsequent monumentation found in Union County survey records.

Description of corner evidence found:

Found no evidence of the original corner monument.
 Found A 20" P. Pine bears N 66° E, (record N 64° E, 50 lks) a distance of 31.3 feet, scribes visible.
 Found A 21" P. Pine bears S 10° E, (record S 6° W, 60 lks.) a distance of 40.78 feet, scribes visible, alive and vigorous.
 Found A 19" P. Pine bears N 35° W, (record N 45° W, 74 lks.) a distance of 52.5 feet, alive and vigorous. Scribes visible

See map of survey for Boise Cascade Corporation number 22-90

Description of monument and accessories I established to perpetuate the original location of this corner:

At the center of the areas established by swinging arcs from the bearing trees using the record distances, I set a 2 1/2"x30" Aluminum pipe with aluminum cap marked as shown, 12 inches in the ground, and raised a mound of stone with a 3 foot base for the corner position.


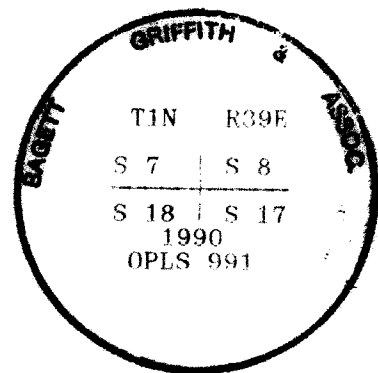
NEW BTA

A 19" P. Pine bears N 55° E, a distance of 58.3 feet, marked T1NR39E S8 BT

A 9" P. Pine bears N 13° W, a distance of 21.90 feet, marked T1NR39E S7 BT

I hereby certify that the above corner point was perpetuated as hereon described on June 27, 1990.

witness: Tony Cruse, Larry Pitcher



I used a steel tape and magnetic compass in the establishment of new accessories. I used 20° East magnetic declination and the distances are to a 50d spike driven in the right side of the root crown. I attached a brass washer marked OPLS 991 to the BT blaze.

Office of..... County of.....
 State of....., I hereby certify that the within instrument was filed in this office for record on the..... day of.....

(COUNTY OFFICIAL)

UNION COUNTY
 by **SURVEYOR** (DEPUTY)

Date Received 7-5-90
 Date Filed 7-5-90
 By Gregory I. Blackman
 File No. 42-90 R

Bearing Trees
Kimbrell Original BTs.


Continue from front sheet: Township 1 North Range 39 East 7-8-17
& 18

An 11" Pine bears S 6° W, 60 lks. distant marked T1N R39E S18 BT.


A Pine 4 inches in diameter bears N 64° E, 50 lks distant marked
T1N R39E S8 BT.

A Pine 8 inches in diameter bears N 45° W, 74 lks distant marked
T1N R39 E S 7 BT.

No other trees within bearing distance.



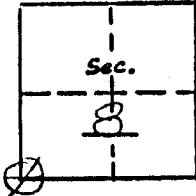
Gregory I. Blackman



UNION COUNTY SURVEYOR	
Date Received	<u>7-5-90</u>
Date Filed	<u>7-5-90</u>
By	<u><i>Gregory I. Blackman</i></u>
File No.	<u>42-90R</u>

**RECOVERY NOTES
BOISE CASCADE CORP.
PROPERTY CORNER INVESTIGATION**

J-5
LOCATION



T. 1 N R. 39 E
Mer. WM State OR
Forest _____ Dist. Elgin
Compartment or Tract _____

LEGEND

- Corner searched-no evidence
- Corner or accessory found
- Corner marked by perm. mon.

DESCRIPTION OF FOUND CORNER

MATERIAL: _____ SIZE: _____
HEIGHT ABOVE GROUND: _____ CONDITION: _____
MARKINGS: _____

DESCRIPTION OF FOUND ACCESSORIES

Note: Indicate full investigative details on back of form and where
cruise tag placed in reference to corner.

PHOTO IDENTIFICATION

Symbol & date _____ Line or Roll _____ Exposure _____
How Identified _____ Where filed _____

RECOVERED BY: RUM

DATE: 12-84 TITLE: _____

**UNION COUNTY
SURVEYOR**

Date Received 1-4-88

Date Filed 1-7-88

By G. LANGLITZ, Deputy

File No. 19-88R

J-5