

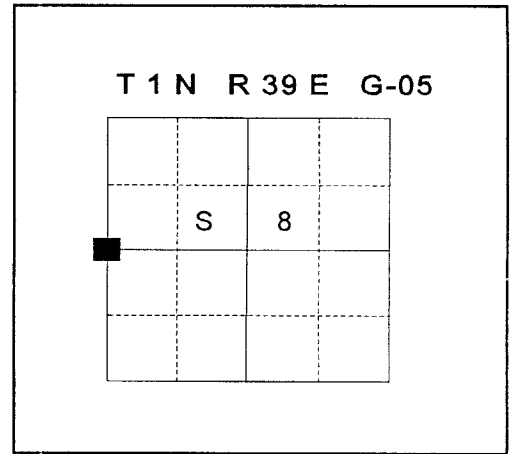
CERTIFIED RECORD OF LAND CORNER MONUMENTATION

HISTORY OF ORIGINAL CORNER ESTABLISHMENT:

Corner originally established by John W. Kimbrell under GLO contract no. 579, dated June 22, 1891. Surveyor General record states:

Set basalt rock 20x18x11 inches on surface of rock. Marked 1/4 on W face for 1/4 Sec cor. From which: A pine 30 ins dia brs N58°E, 139 lks dist marked 1/4S BT. A pine 36 ins dia brs N34°W 605 lks dist marked 1/4S BT.

No record of monumentation found in UNION COUNTY survey records.



DESCRIPTION OF CORNER EVIDENCE FOUND:

Found no evidence of the original corner monument or its accessories.

See Survey Number 032-1997.

DESCRIPTION OF MONUMENT AND ACCESSORIES I ESTABLISHED TO PERPETUATE THE ORIGINAL LOCATION OF THIS CORNER:

At position determined by survey, I set a 2½" x 30" aluminum pipe with 2 ½" aluminum cap marked as shown below, 12" in the ground, from which:

NEW BEARING TREES:

A 12" diameter Ponderosa Pine bears N 32°41'E, a distance of 59.72 feet, marked X BT.

A 10" diameter Ponderosa Pine bears S 2°53'E, a distance of 63.32 feet, marked 1/4 S8 BT.

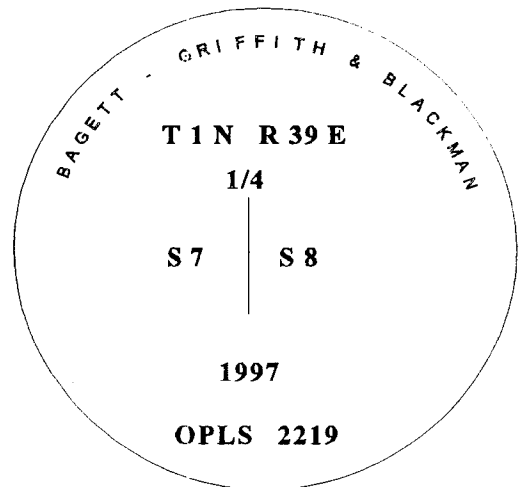
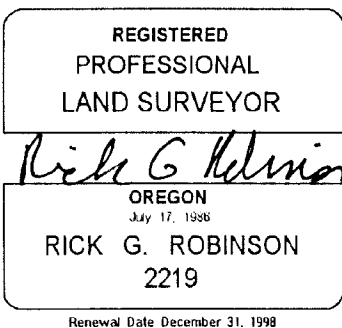
A 17" diameter Ponderosa Pine bears S 36°10'W, a distance of 63.24 feet, marked 1/4 S7 BT.

A 12" diameter Ponderosa Pine bears N 16°34'W, a distance of 117.12 feet, marked 1/4 S7 BT.

Raised a mound of stone around monument, 4 ft. Base to top of cap.

I hereby certify that the corner was monumented on October 17, 1997.

Witness: Greg Blackman Jr.



UNION COUNTY SURVEYOR

Date Received 11-4-97

Date Filed 11-4-97

Filed By Greg T. Black

File Number 055-1997R

I used total station electronic instrument in the establishment of the accessories to this corner. The basis of bearing is the same as survey number 032-1997. The distance to the bearing trees is to a 50d spike driven on the right side of the tree at the root crown. I attached a brass washer marked OPLS 2219 to the BT blaze.