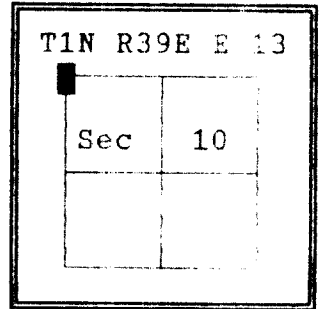


CERTIFIED RECORD OF LAND CORNER MONUMENTATION

HISTORY OF ORIGINAL CORNER ESTABLISHMENT:

Corner originally established by Joseph G. Gray under joint contract with William H. Odell under GLO contract no. 120, dated May 27, 1867. Surveyor General record states:

Drove charred stake, dug pits and raised mounds as per instructions.



No record of subsequent monumentation found in Union County survey records.

DESCRIPTION OF CORNER EVIDENCE FOUND:

None

See Union County survey 039-1993.

DESCRIPTION OF MONUMENT AND ACCESSORIES I ESTABLISHED TO PERPETUATE THE ORIGINAL LOCATION OF THIS CORNER

At position established by survey 039-1993 I set a 2 1/2" x 30" aluminum monument marked as shown below. The position falls in a paved county roadway; the pipe is set in a water valve box. From which:

A 3" x 3" angle iron fence post set in concrete bears N52°E, 36.78 feet.


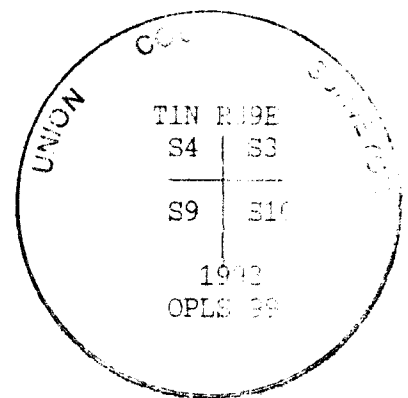
A 3" x 3" angle iron fence post set in concrete bears S90°E, 27.95 feet.

A 9" x 6" railroad tie fence post bears S90°W, 34.32 feet.


A 5/8" x 30" iron pin (rebar) bears N44°W, 45.61 feet, with a 1 1/4" aluminum cap marked UNION COUNTY SURVEYOR, NW RP.

I hereby certify that the above corner point was perpetuated as hereon described on July 30, 1993.

Witness: Jim Bennett, Travis Foster, Pete Crabtree



Gregory T. Blackman



I used a steel tape and magnetic compass in the establishment of new accessories. I used 2" East magnetic declination and the distance from to the center of accessory.

E-3
5513

UNION COUNTY SURVEYOR

Date Received 9-8-93

Date Filed 9-8-93

Gregory T. Blackman

File No. 036-1993R

HORIZONTAL CONTROL DATA

UNION COUNTY, OREGON
OREGON STATE PLANE, NORTH ZONE (3601)

STA. NAME: 9331

CORNER COMMON TO: 3,4,9 & 10

GEODETTIC COOR: NAD 83(91)

TWP.1 N. RGE.39 E.

LAT: 45°35'13.65025" N

DATE SET: OCT. 1993

LONG: 117°55'57.35519" W

SURVEYOR: WALTER L. CASWELL
PLS 737

SP. COOR: NAD 83(91)

FIRM: EAGLE GPS SURVEY CORP
13545 NW SCIENCE PARK DR
PORTLAND, OR. 97229
(503) 643-1073

N: 710596.243 INT.FT.

E: 8859264.772 INT.FT.

THETA: 1°49'14.754"

TYPE: GPS

SCALE FACTOR: 0.999921220

ORDER: SECOND CLASS: 1

ELEV: 2802.02 US.FT.

ELEV. DATUM: NGVD 29

DIRECTIONS "TO REACH": FROM S 8TH AVE. AND DIVISION STREET IN
ELGIN, GO WEST 0.1 MILES TO N. 10TH AVE. TURN RIGHT AND GO NORTH
1/2 MILE TO HARTFORD STREET. TURN LEFT AND GO WEST 0.6 MILES ON
HARTFORD STREET TO AN INTERSECTION WITH A MIDDLE ROAD GOING TO
THE NORTH ONLY. TRAVEL NORTH ON MIDDLE ROAD ONE MILE TO A DIRT
ROAD TO THE RIGHT INTO A FIELD AND ALONG THE
FENCE-LINE. THIS EAST-WEST FENCE-LINE IS ON
THE SECTION-LINE. THE CORNER IS A 5/8" IRON
ROD WITH A 2 1/2" ALUMINUM CAP IN A WATER VALVE
BOX IN THE CENTERLINE OF THE ROAD.



EXPIRES 12/31/95

1 METER = 3.280833333333... U.S. FEET = 39.37 INCHES
1 METER = 3.280839895 INT'L FEET OR 1 INCH = 2.54 CM.
TO CALCULATE ELEVATION FACTOR (IN THE NORTH AMERICAN CONTINENT)
DIVIDE 20,906,000 BY (20,906,000 + ELLIPSOID ELEV. IN FEET)
SHEET 29 OF 37