

CERTIFIED RECORD OF LAND CORNER MONUMENTATION

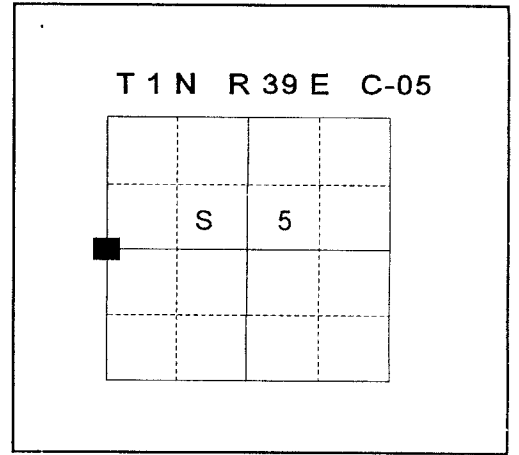
HISTORY OF ORIGINAL CORNER ESTABLISHMENT:

Corner originally established by John W. Kimbrell under GLO contract no. 579, dated June 22, 1891. Surveyor General record states:

Set post 3 feet long 3 ins square 24 ins in the ground for 1/4 sec cor marked 1/4S on W face from which:

A fir 12 ins dia brs East, 39 lks dist marked 1/4S BT.

A pine 24 ins dia brs N37°W 60 lks dist marked 1/4S BT.



No record of subsequent monumentation found in UNION COUNTY survey records.

DESCRIPTION OF CORNER EVIDENCE FOUND:

Found no evidence of the original corner monument or its accessories.

See Survey Number 032-1997.

DESCRIPTION OF MONUMENT AND ACCESSORIES I ESTABLISHED TO PERPETUATE THE ORIGINAL LOCATION OF THIS CORNER:

At position determined by survey, I set a 2½" x 30" aluminum pipe with 2 ½" aluminum cap marked as shown below, 24" in the ground, from which:

NEW BEARING TREES:

A 8" diameter Tamarack bears N 86°E, a distance of 12.88 feet, marked 1/4 S5 BT.

A 8" diameter Douglas Fir bears S 24°E, a distance of 9.98 feet, marked 1/4 S5 BT.

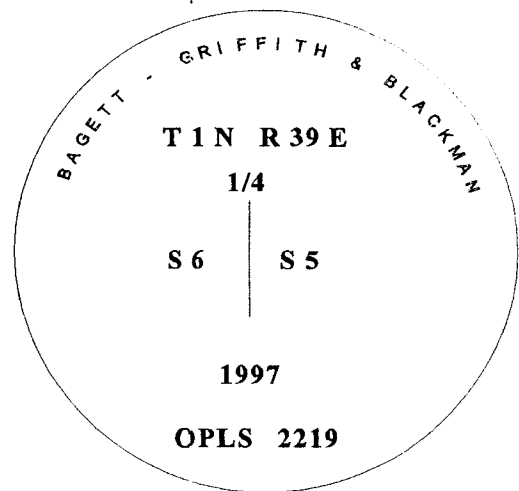

A 15" diameter Douglas Fir bears S 50°W, a distance of 17.16 feet, marked 1/4 S6 BT.

A 7" diameter White Fir bears N 52°W, a distance of 3.87 feet, marked 1/4 S6 BT.

Raised a mound of stone around monument, 3 ft. Base to top of cap.

I hereby certify that the corner was monumented on October 9, 1997.

Witness: Greg Blackman Jr.



UNION COUNTY SURVEYOR

Date Received 11-4-97

Date Filed 11-4-97

Filed By Gregory J. Blackman

File Number 049-1997R

I used magnetic compass and steel tape in the establishment of the accessories to this corner. The distance to the bearing trees is to a 50d spike driven on the right side of the tree at the root crown. I attached a brass washer marked OPLS 2219 to the BT blaze.